







Marine Management Organisation

Real Time Closures July 2015

-  Real Time Closures
-  6 Nautical Mile Limit (UKHO)
-  12 Nautical Mile Limit (UKHO)
-  World Exclusive Economic Zones (VLIZ)

Created: 16 June 2015.
Map produced using the WGS84 Mercator Coordinate Reference System.

Coordinates

This map is for illustrative purposes only. Coordinates for RTCs can be found at <https://www.gov.uk/government/collections/closed-fishing-areas-in-english-waters>



For further advice please contact:
Marine Management Organisation
Effort Management
Tel: 0207 238 4738
Email: RTC@marinemanagement.org.uk

UKHO Law of the Sea data © Crown copyright and database right. VLIZ (2014). Maritime Boundaries Geodatabase, version 8. Available online at www.vliz.be/vmcdcd/marbound.

NOT TO BE USED FOR NAVIGATION.

