







Marine  
Management  
Organisation

# Real Time Closures October 2015

-  Real Time Closures
-  6 Nautical Mile Limit (UKHO)
-  12 Nautical Mile Limit (UKHO)
-  World Exclusive Economic Zones (VLIZ)

Created: 24 September 2015.  
Map produced using the WGS84 Mercator  
Coordinate Reference System.

## Coordinates

This map is for illustrative  
purposes only. Coordinates  
for RTCs can be found at  
[https://www.gov.uk/  
government/collections/  
closed-fishing-areas-in-  
english-waters](https://www.gov.uk/government/collections/closed-fishing-areas-in-english-waters)



For further advice please contact:  
Marine Management Organisation  
Effort Management  
Tel: 0207 238 4738  
Email: [RTC@marinemanagement.org.uk](mailto:RTC@marinemanagement.org.uk)

© Collins Bartholomew 2015. UKHO  
Law of the Sea data © Crown copyright  
and database right. VLIZ (2014). Maritime  
Boundaries Geodatabase, version 8.  
Available online at  
[www.vliz.be/vmdcdata/marbound](http://www.vliz.be/vmdcdata/marbound).

NOT TO BE USED FOR NAVIGATION.

