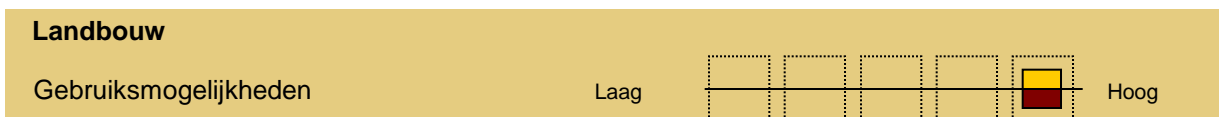
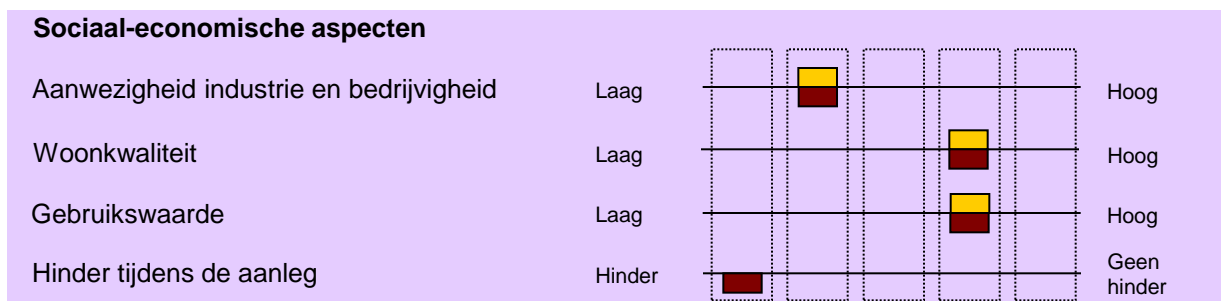
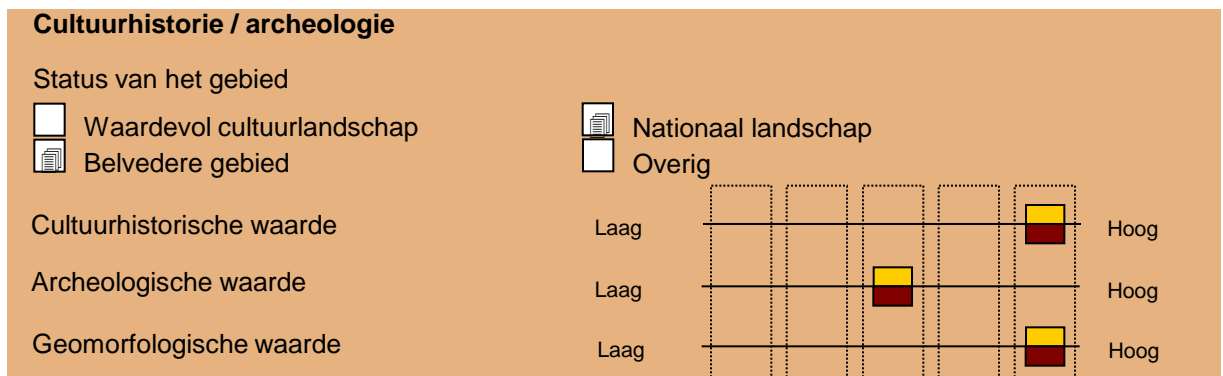
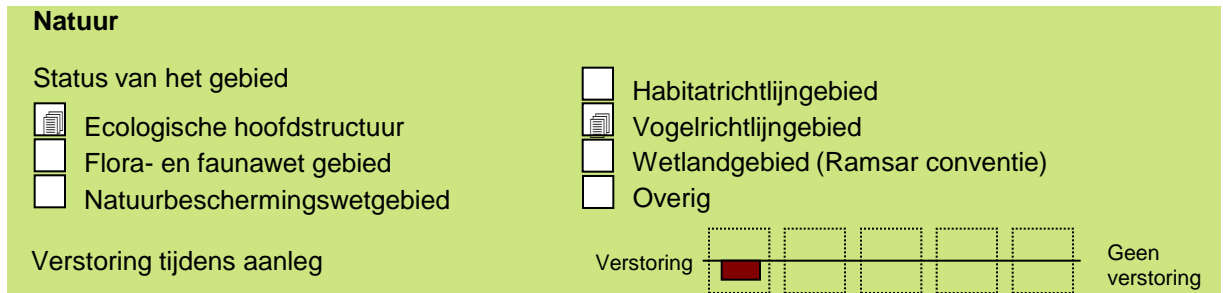
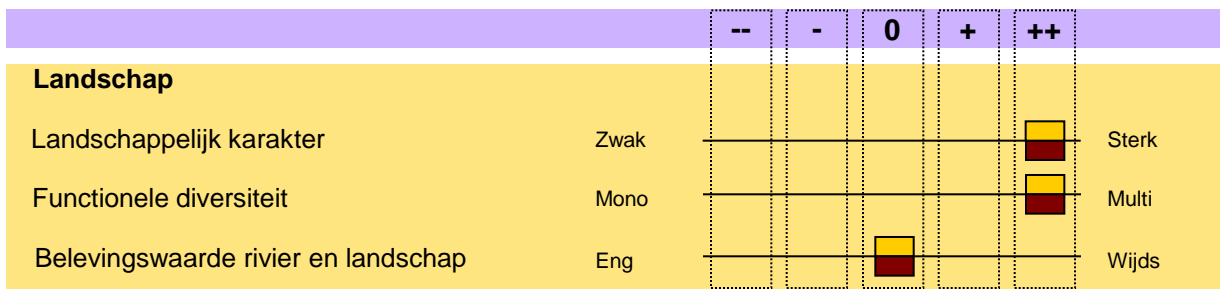


## **4.2 Bovenrijn**

(Geen effecten)

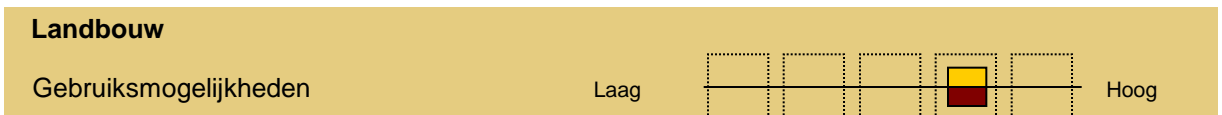
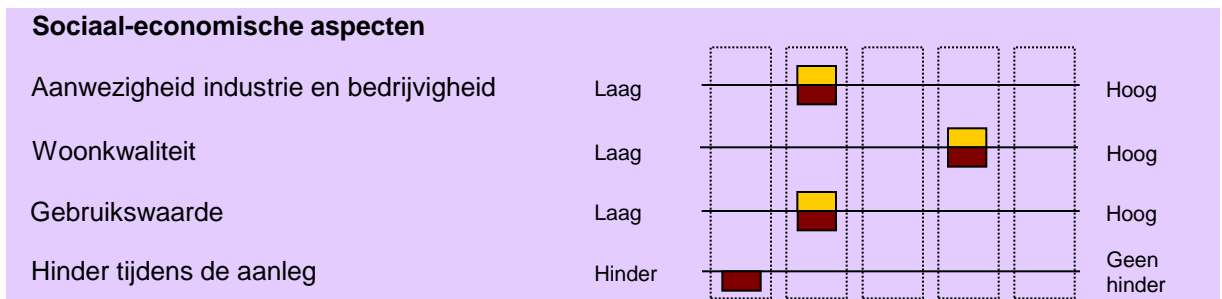
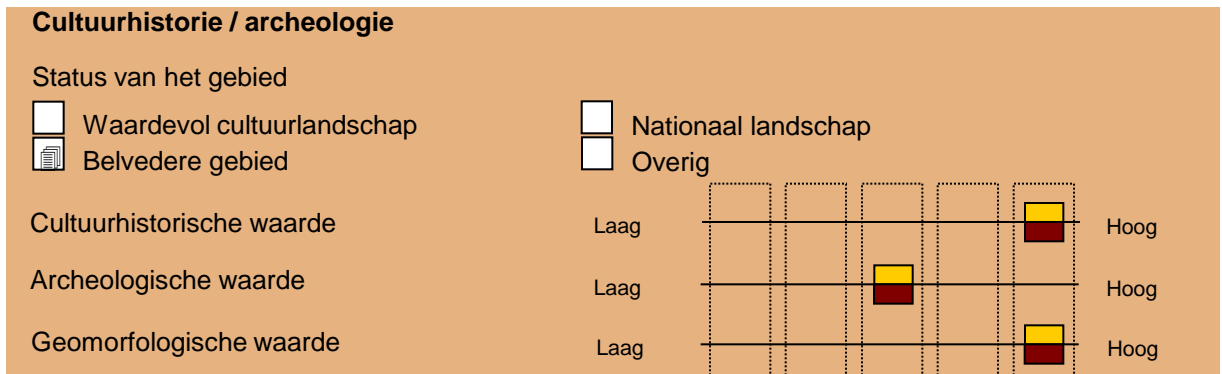
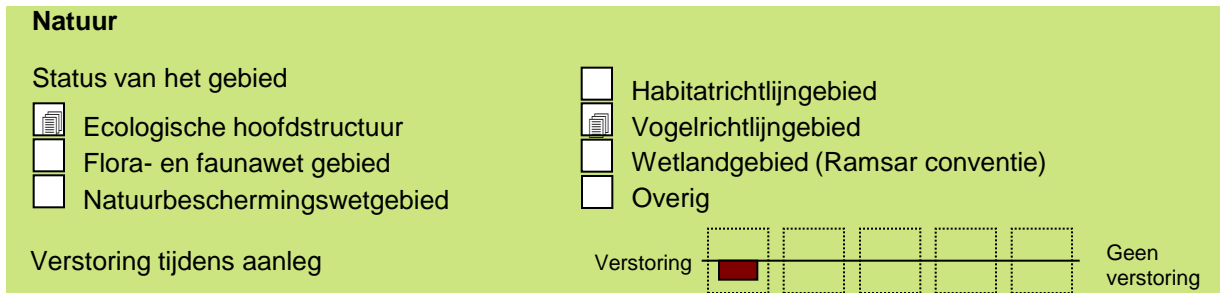
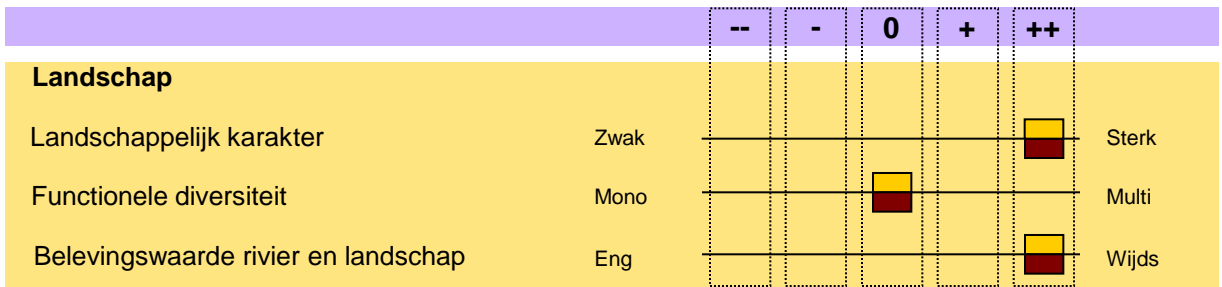
## **4.3 Waal**

### 4.3.1 Milieutoetsing traject Land van Maas en Waal - Heerewaarden, dijkringgebieden 40 en 41 (Rivierenland)



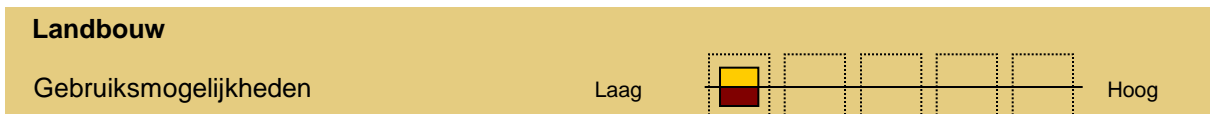
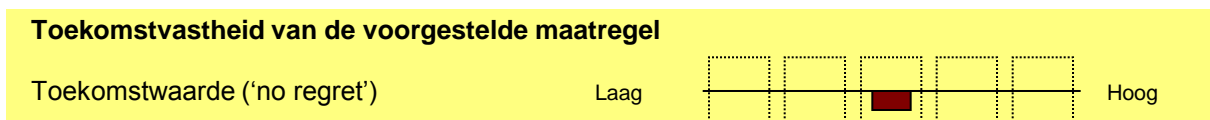
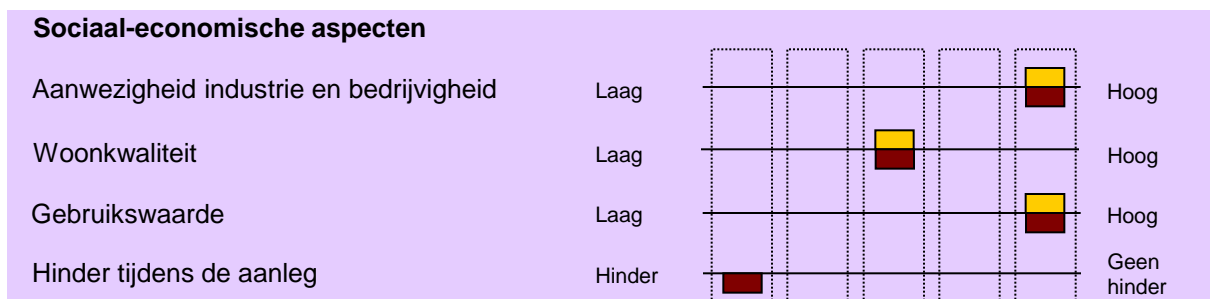
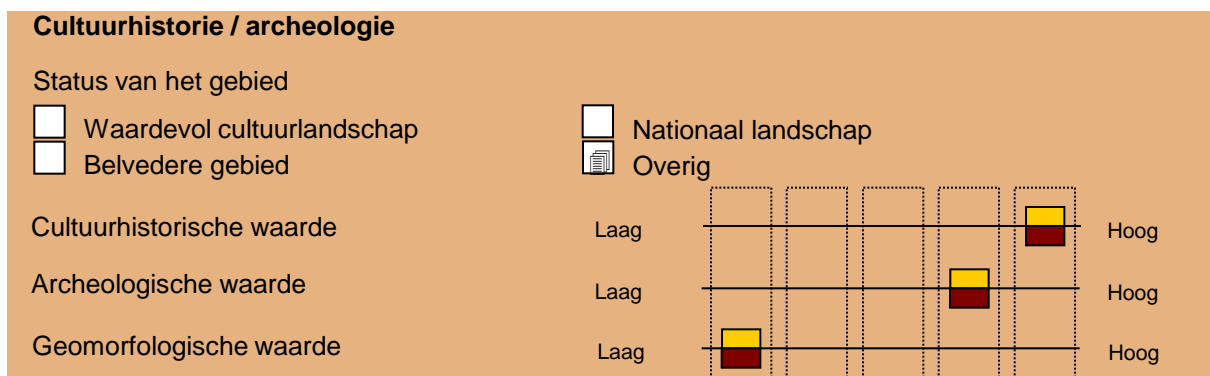
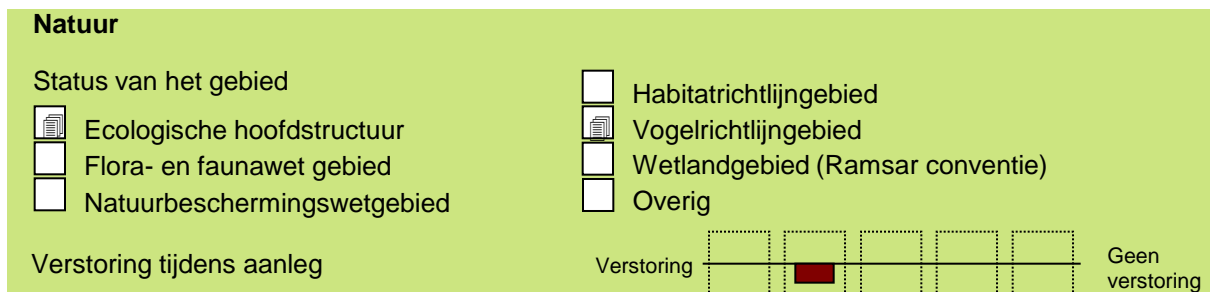
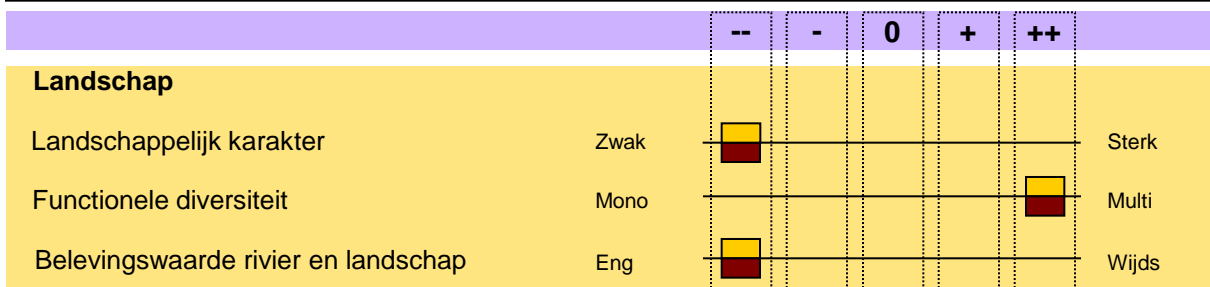
Huidige situatie  
 Situatie na de ingreep

### 4.3.2 Milieutoetsing traject Millingen aan de Rijn - Nijmegen, dijkkringgebied 42 (Rivierenland)



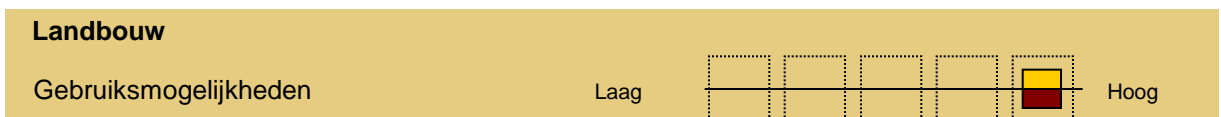
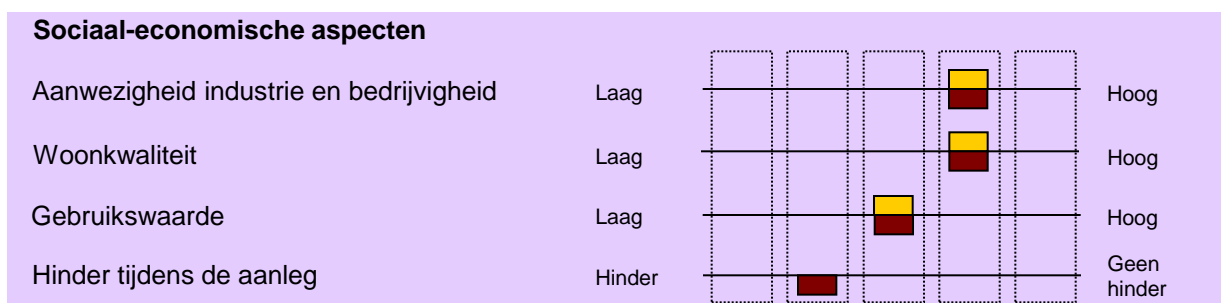
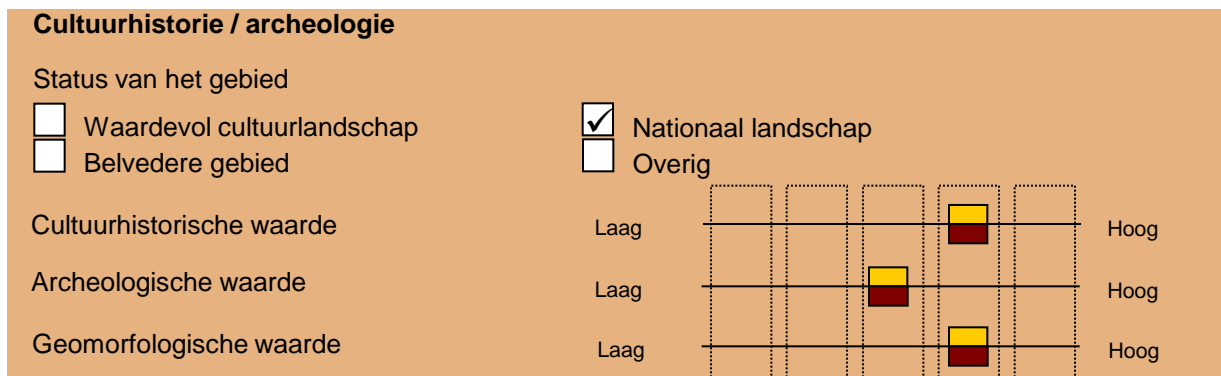
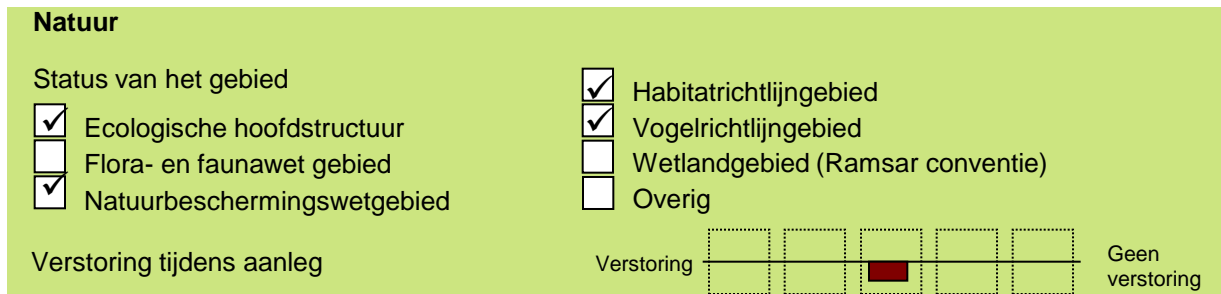
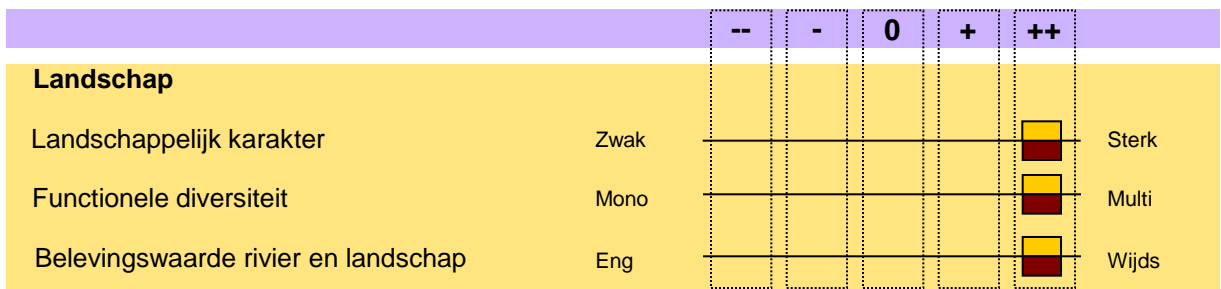
Huidige situatie  
 Situatie na de ingreep

### 4.3.2 Milieutoetsing traject Millingen aan de Rijn - Nijmegen, dijkkringgebied 42 (Rivierenland) Stedelijk gebied Nijmegen



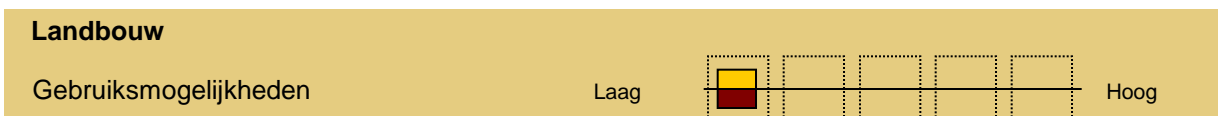
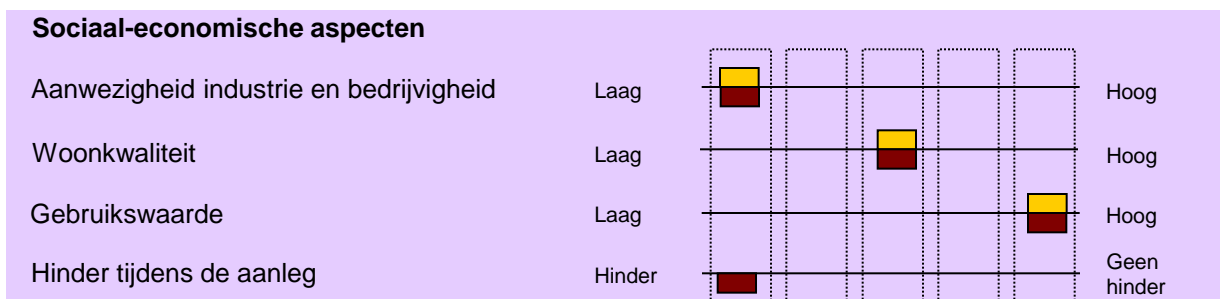
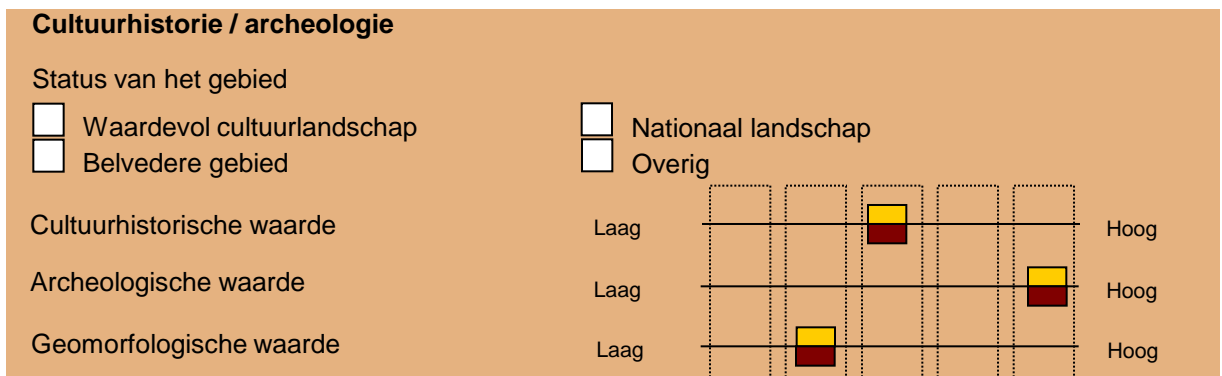
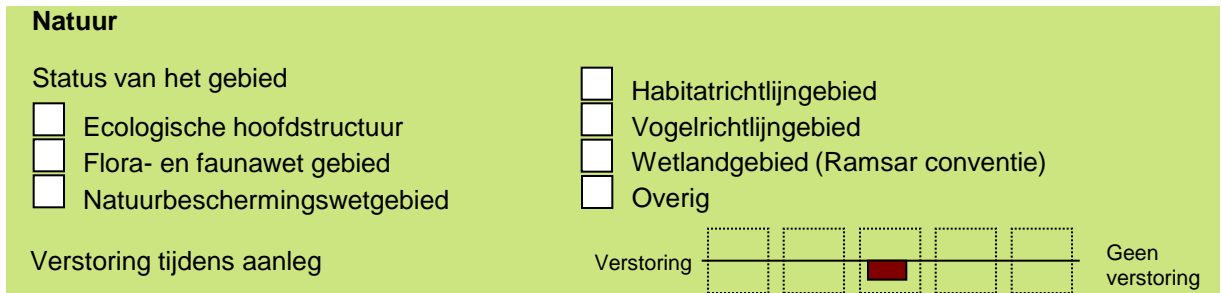
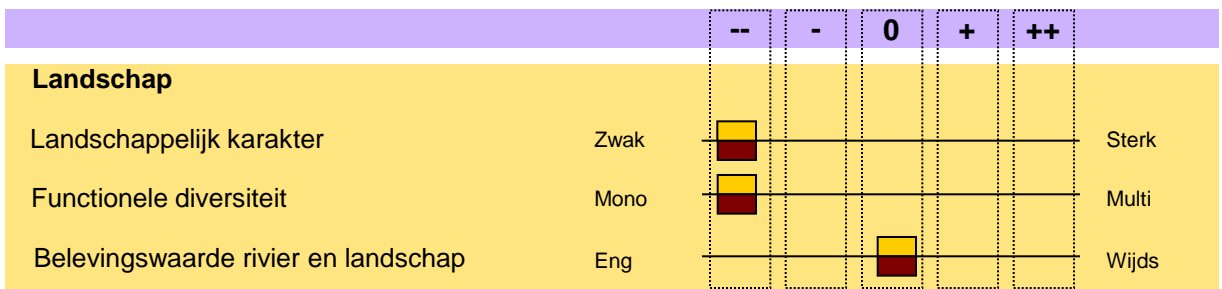
Huidige situatie  
 Situatie na de ingreep

### 4.3.3 Milieutoetsing traject Doornenburg - Tiel, dijkringgebied 43 (Rivierenland)



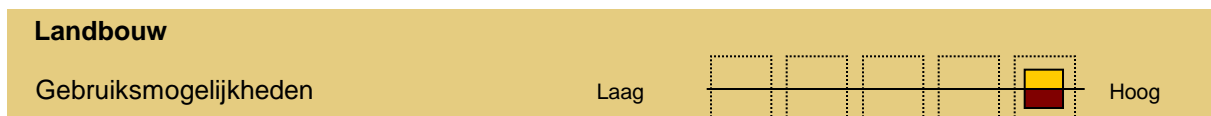
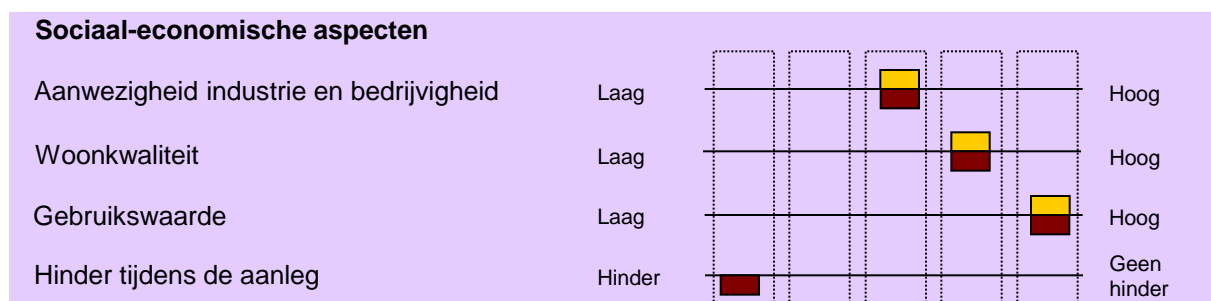
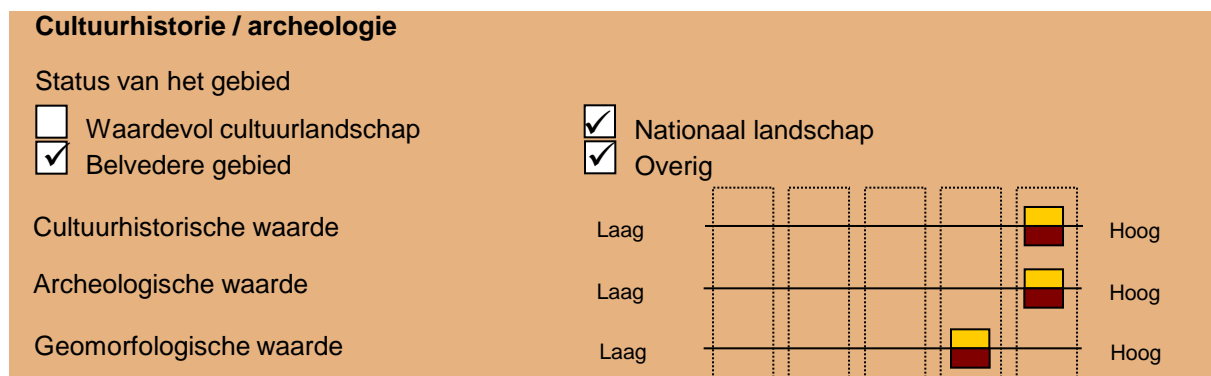
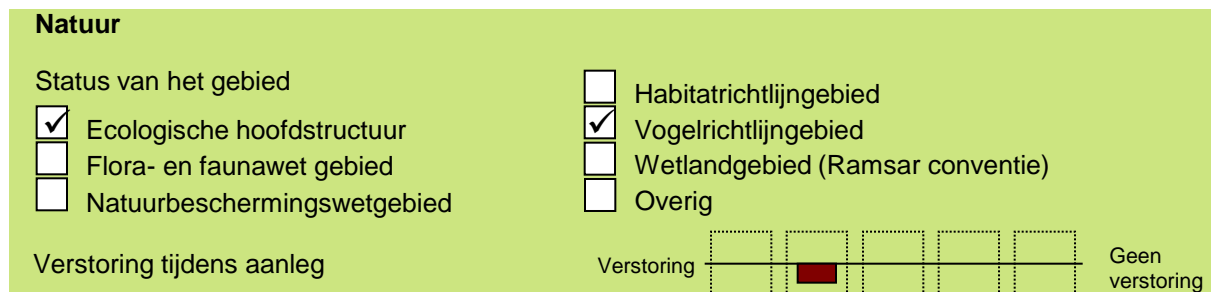
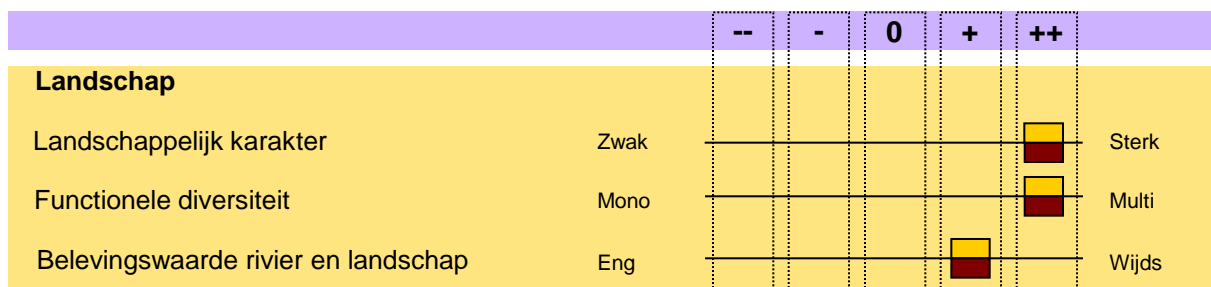
Huidige situatie  
 Situatie na de ingreep

### 4.3.3 Milieutoetsing traject Doornenburg - Tiel, dijkringgebied 43 (Rivierenland) Stedelijk gebied Lent



Huidige situatie  
 Situatie na de ingreep

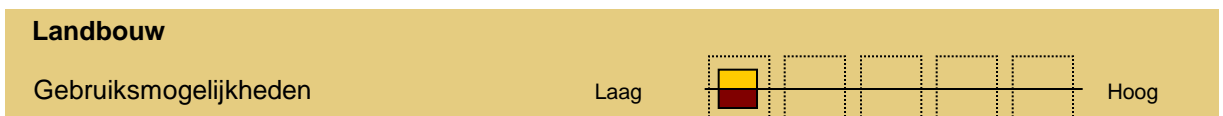
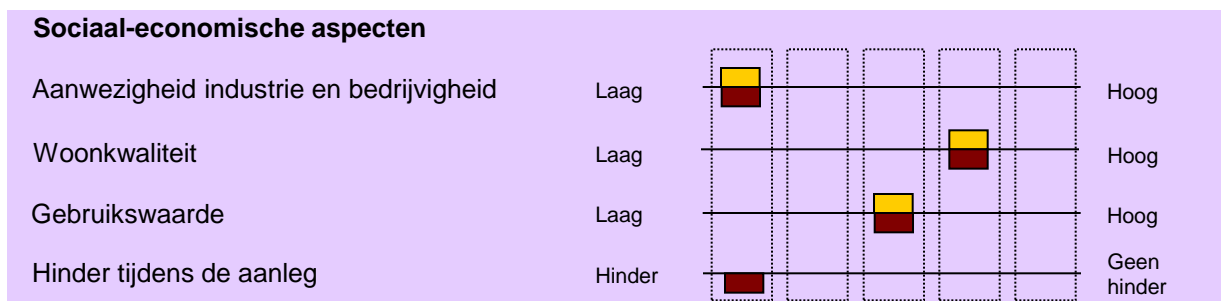
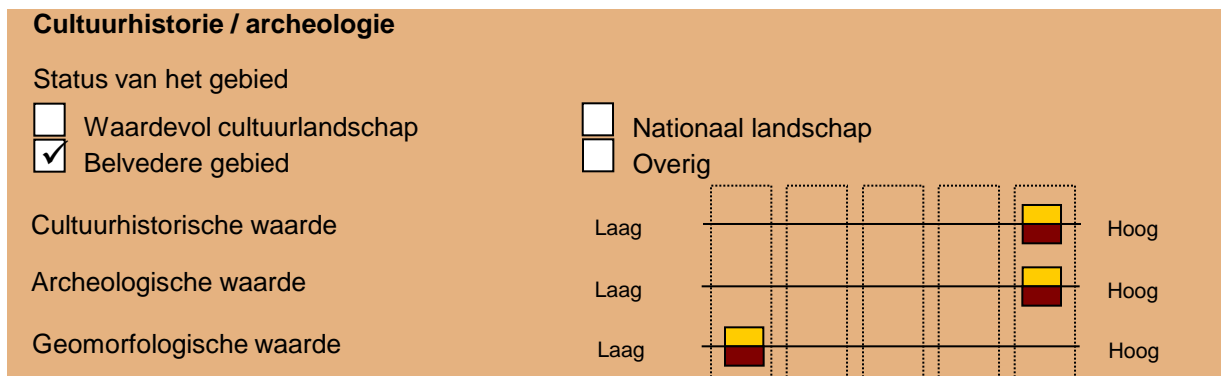
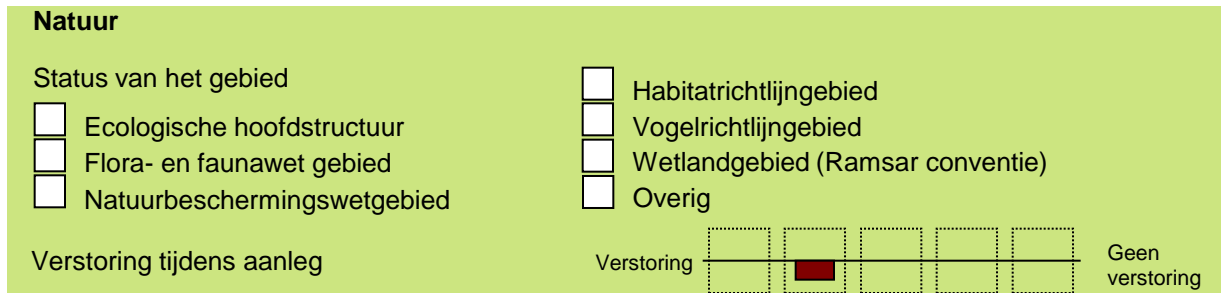
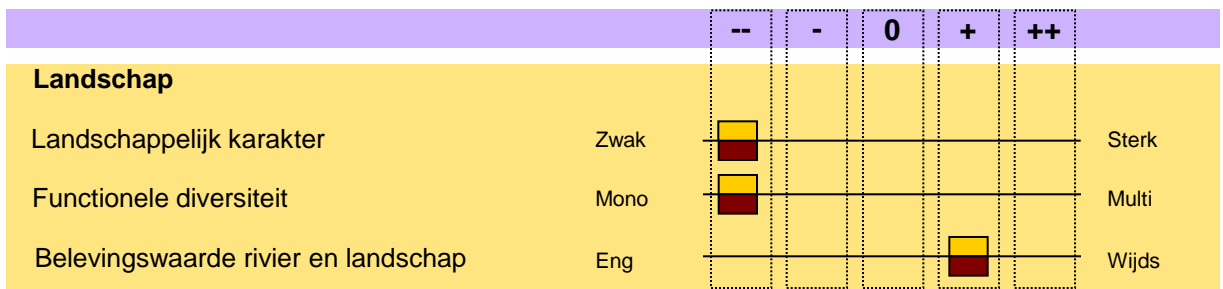
### 4.3.4 Milieutoetsing traject Tiel - Gorinchem, dijkringgebied 43 (Rivierenland)



Huidige situatie  
 Situatie na de ingreep

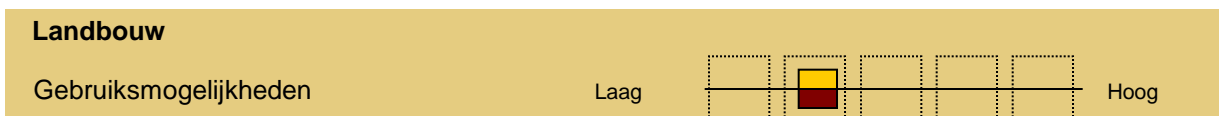
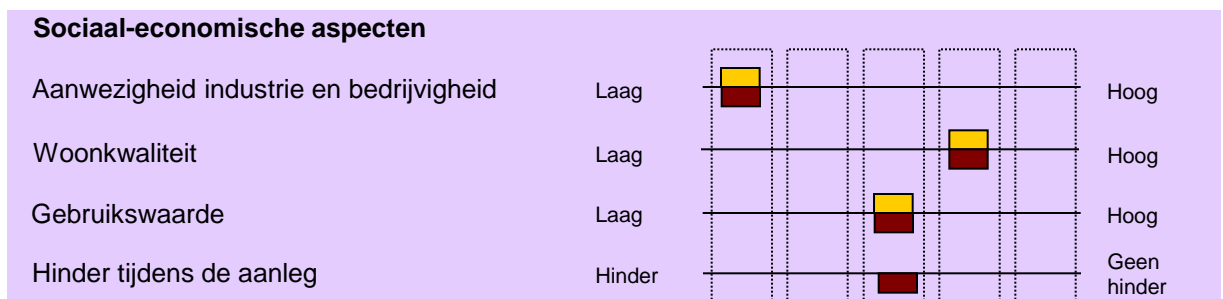
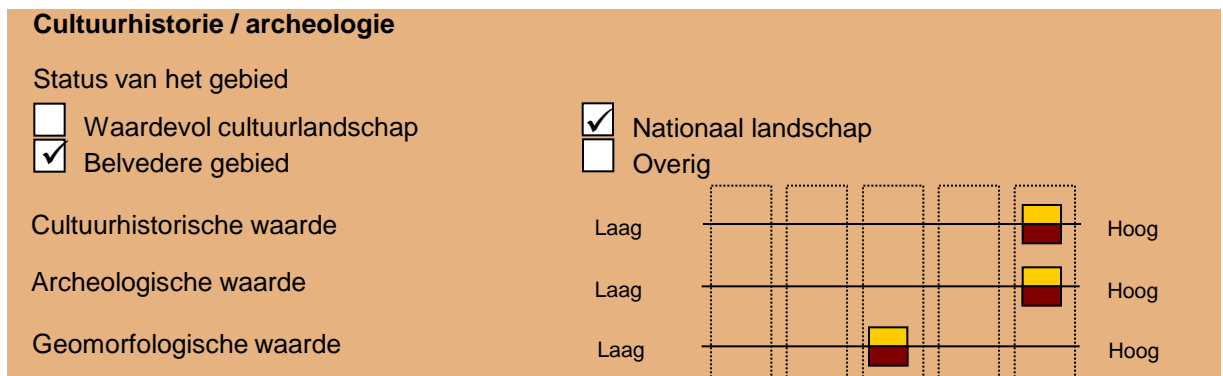
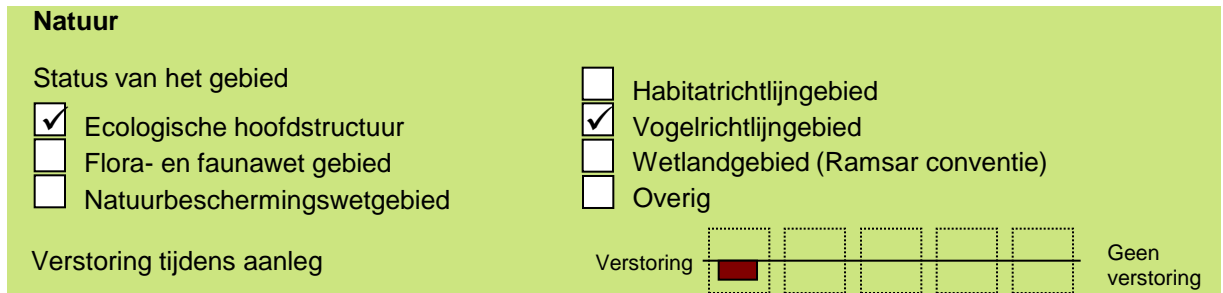
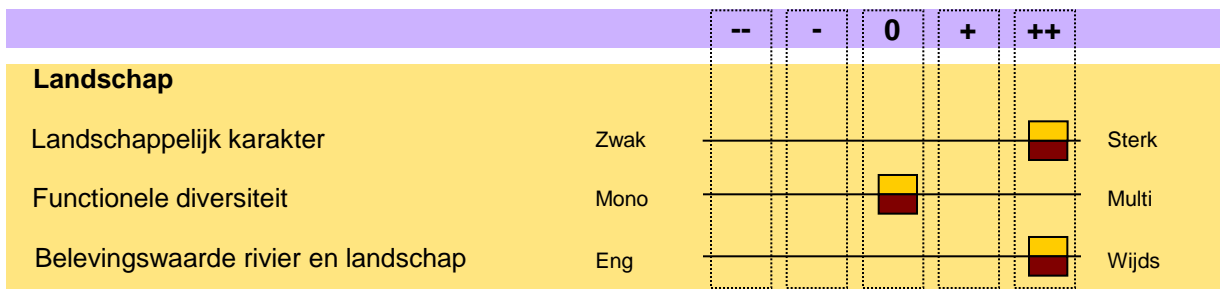


### 4.3.4 Milieutoetsing traject Tiel - Gorinchem, dijkkringgebied 43 (Rivierenland) Stedelijk gebied Tiel



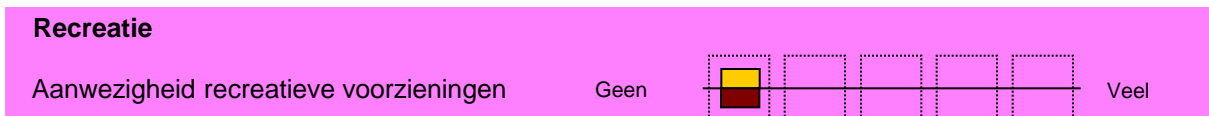
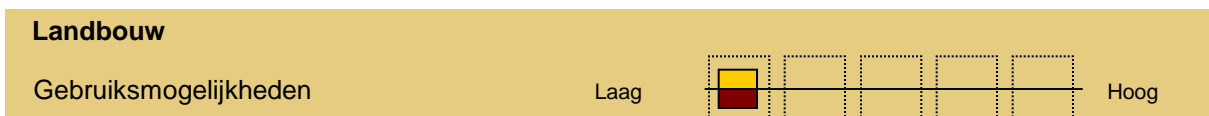
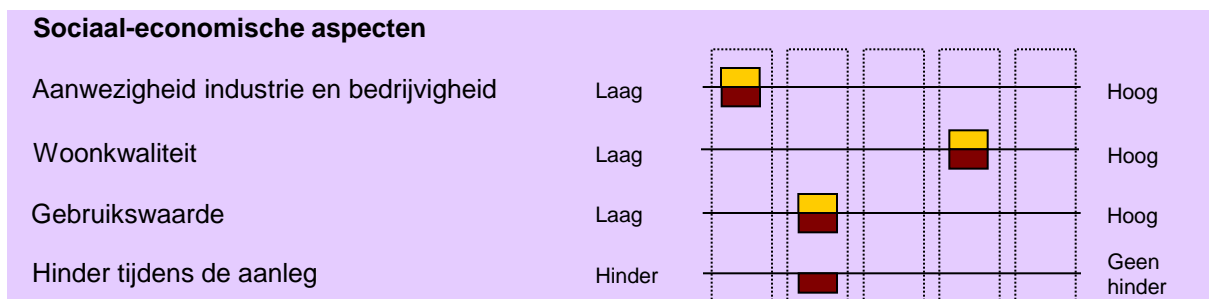
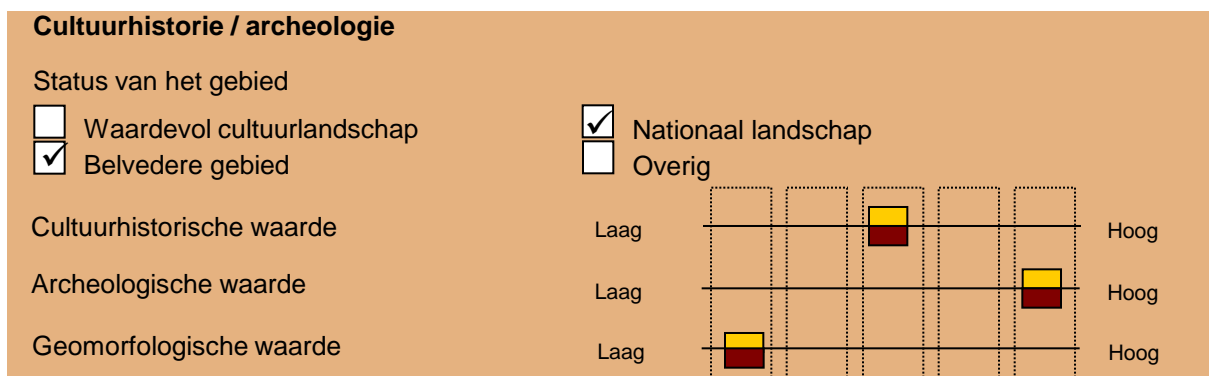
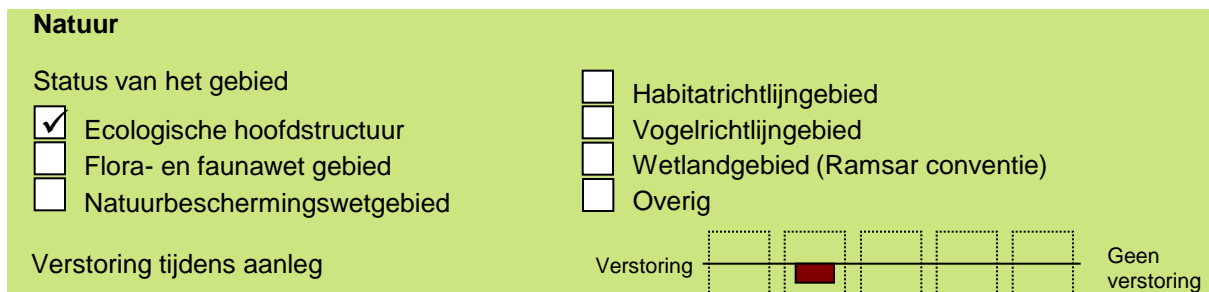
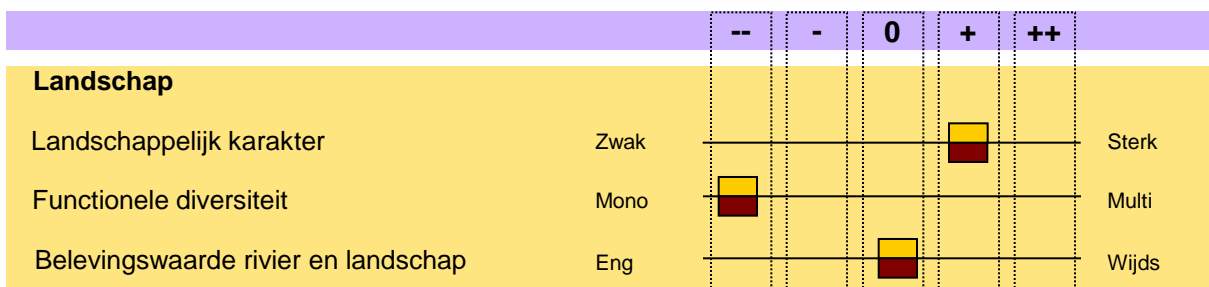
Huidige situatie  
 Situatie na de ingreep

### 4.3.4 Milieutoetsing traject Opijnen - Neerijnen, dijkkringgebied 43 (Rivierenland)



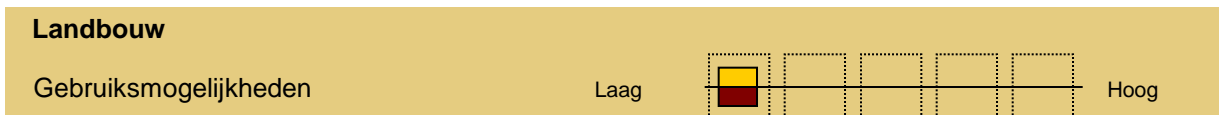
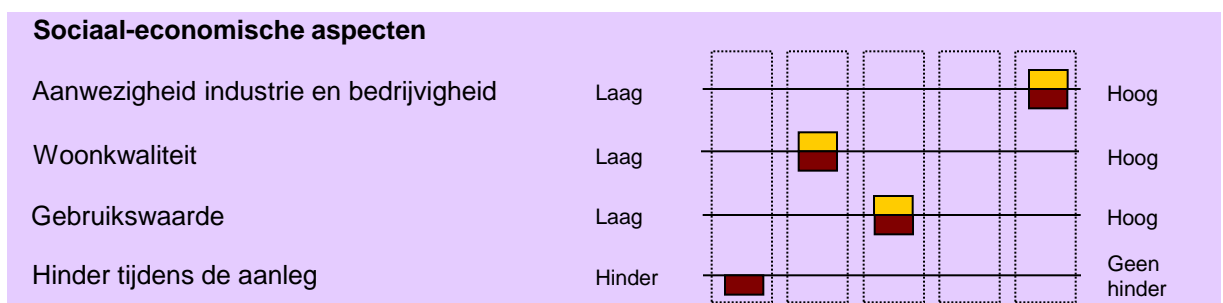
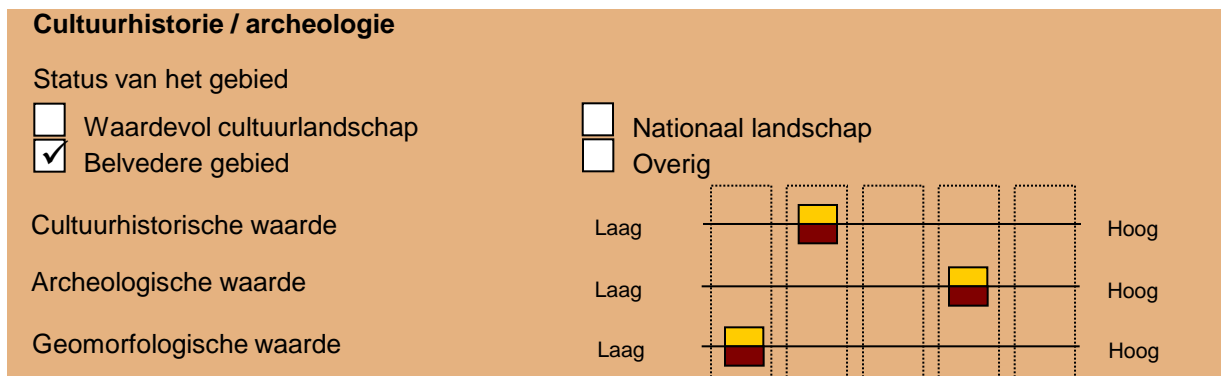
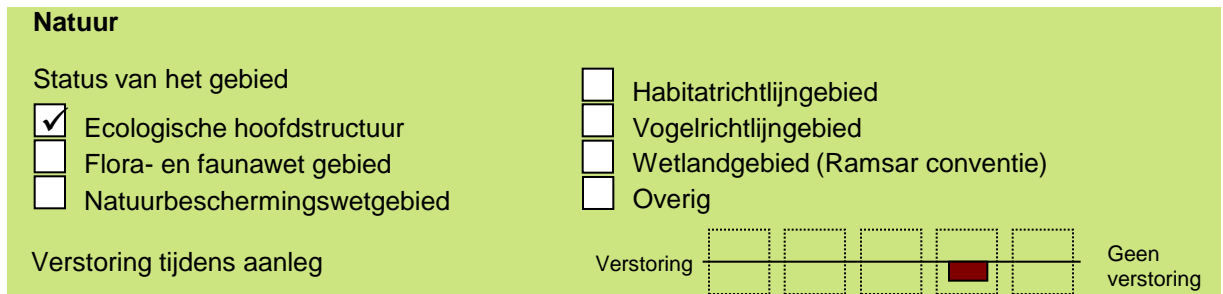
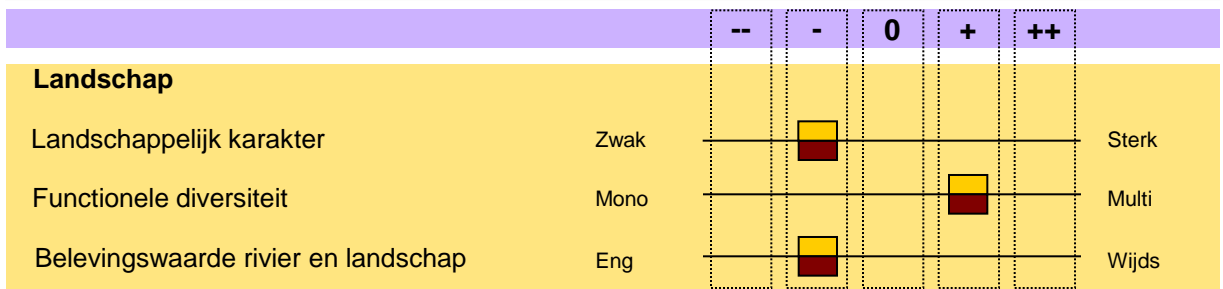
Huidige situatie  
 Situatie na de ingreep

### 4.3.4 Milieutoetsing traject Tiel - Gorinchem, dijkkringgebied 43 (Rivierenland) Stedelijk gebied Hellouw



Huidige situatie  
 Situatie na de ingreep

### 4.3.4 Milieutoetsing traject Tiel - Gorinchem, dijkkringgebied 43 (Rivierenland) Stedelijk gebied Vuren



Huidige situatie  
 Situatie na de ingreep

### 4.3.5 Milieutoetsing traject Bommelerwaard, dijkringgebied 38 (Rivierenland)

		--	-	0	+	++	
<b>Landschap</b>							
Landschappelijk karakter	Zwak						Sterk
Functionele diversiteit	Mono						Multi
Belevingswaarde rivier en landschap	Eng						Wijds

<b>Natuur</b>							
Status van het gebied							
Ecologische hoofdstructuur							Habitatrichtlijngebied
Flora- en faunawet gebied							Vogelrichtlijngebied
Natuurbeschermingswetgebied							Wetlandgebied (Ramsar conventie)
							Overig
Verstoring tijdens aanleg	Verstoring						Geen verstoring

<b>Cultuurhistorie / archeologie</b>							
Status van het gebied							
Waardevol cultuurlandschap							Nationaal landschap
Belvedere gebied							Overig
Cultuurhistorische waarde	Laag						Hoog
Archeologische waarde	Laag						Hoog
Geomorfologische waarde	Laag						Hoog

<b>Sociaal-economische aspecten</b>							
Aanwezigheid industrie en bedrijvigheid	Laag						Hoog
Woonkwaliteit	Laag						Hoog
Gebruikswaarde	Laag						Hoog
Hinder tijdens de aanleg	Hinder						Geen hinder

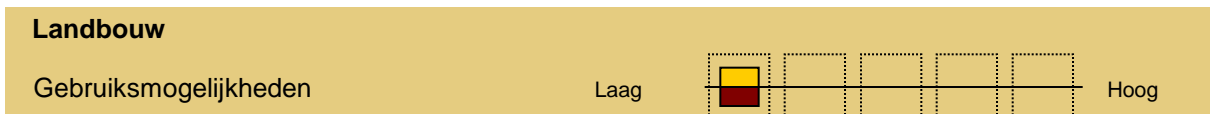
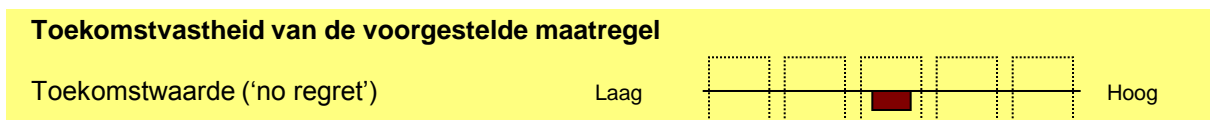
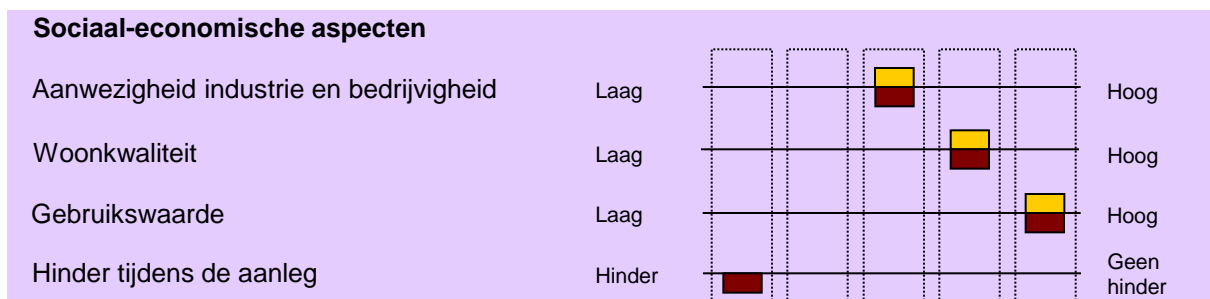
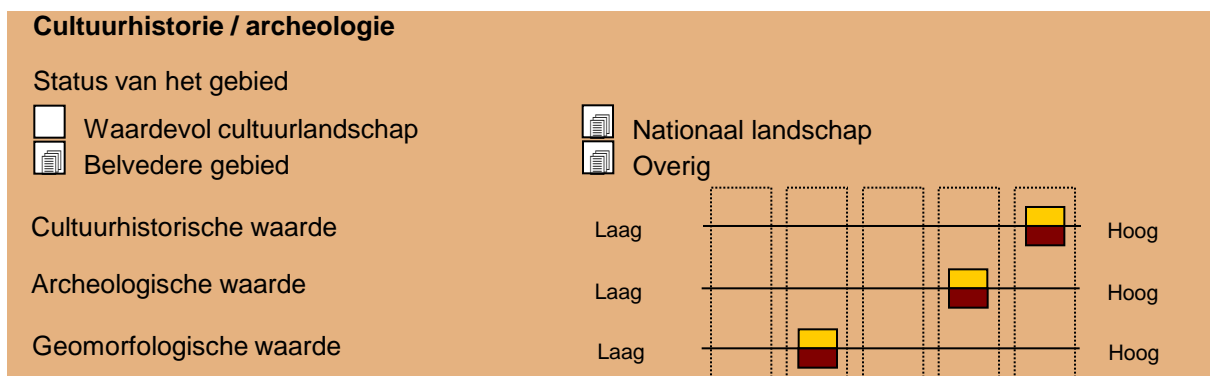
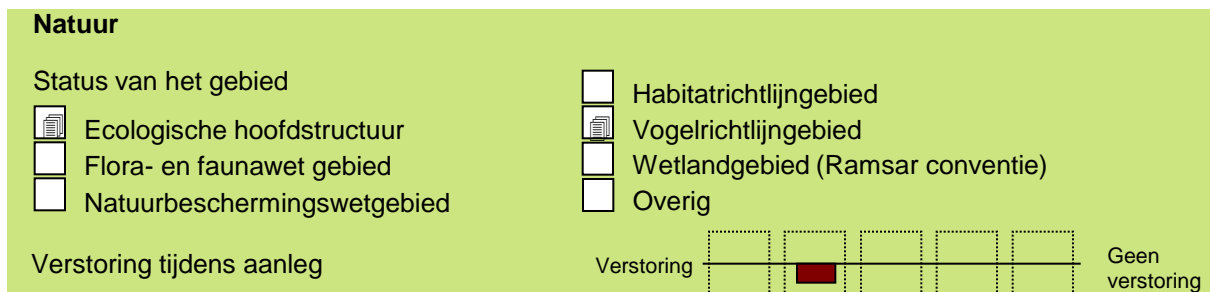
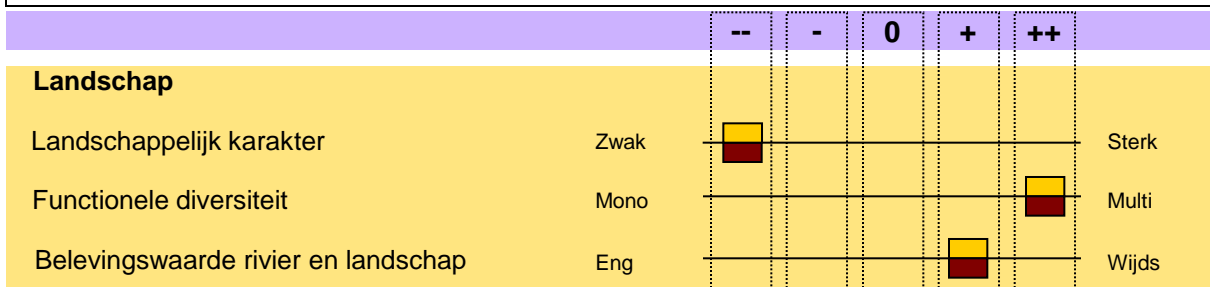
<b>Toekomstvastheid van de voorgestelde maatregel</b>							
Toekomstwaarde ('no regret')	Laag						Hoog

<b>Landbouw</b>							
Gebruiksmogelijkheden	Laag						Hoog

<b>Recreatie</b>							
Aanwezigheid recreatieve voorzieningen	Geen						Veel

- Huidige situatie
- Situatie na de ingreep

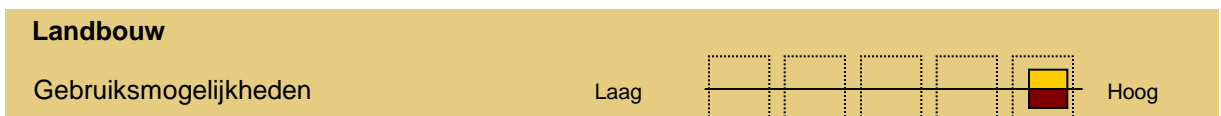
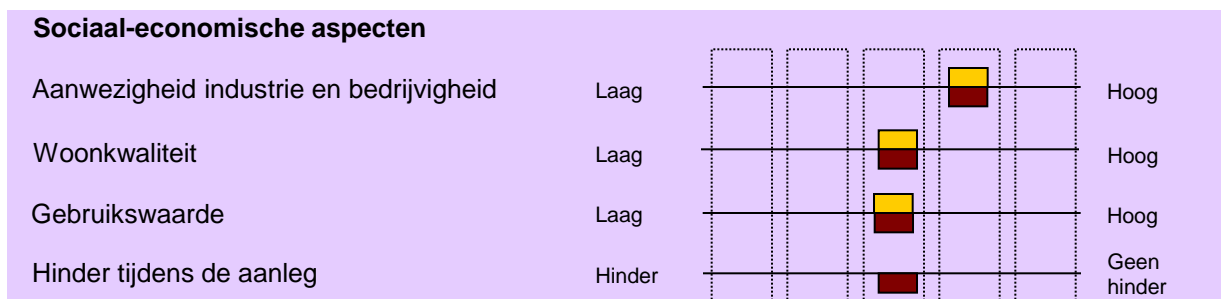
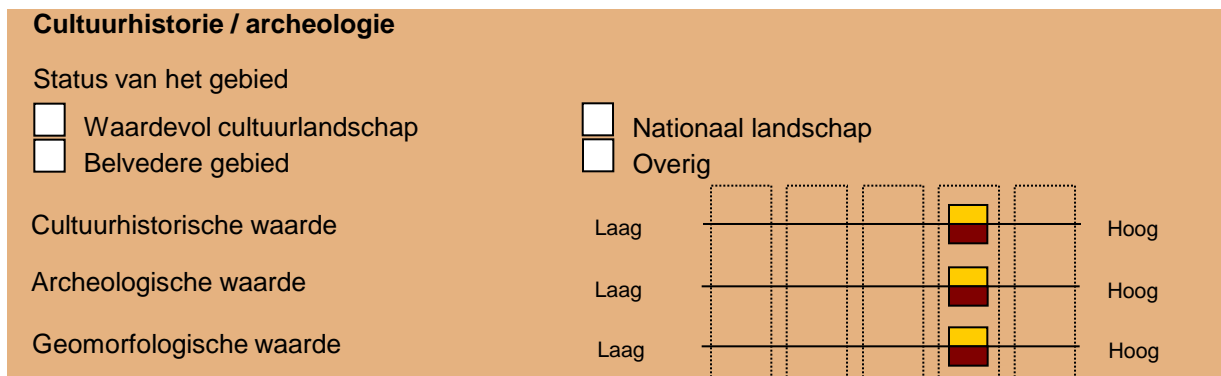
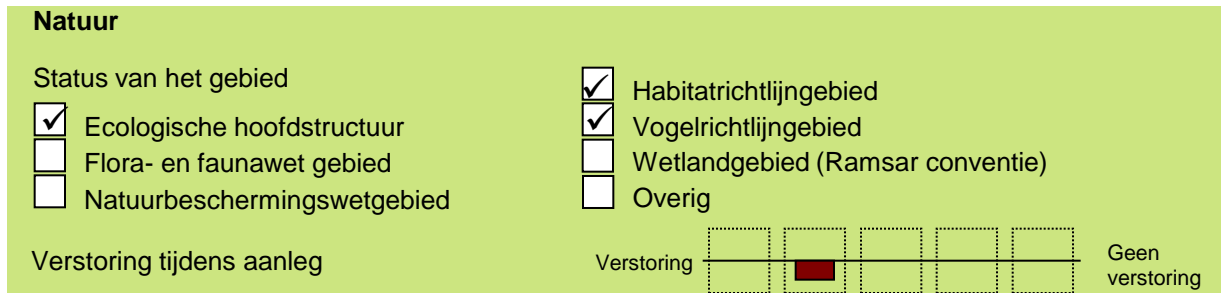
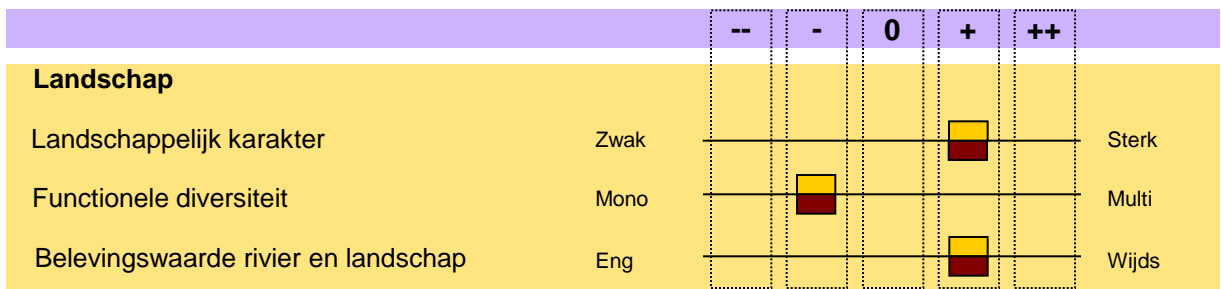
### 4.3.5 Milieutoetsing traject Bommelerwaard, dijkringgebied 38 (Rivierenland) Stedelijk gebied Zaltbommel



Huidige situatie  
 Situatie na de ingreep

## **4.4 Pannerdensch kanaal**

#### 4.4.1 Milieutoetsing traject Doornenburg - Huissen, dijkringgebied 43 (Rivierenland)

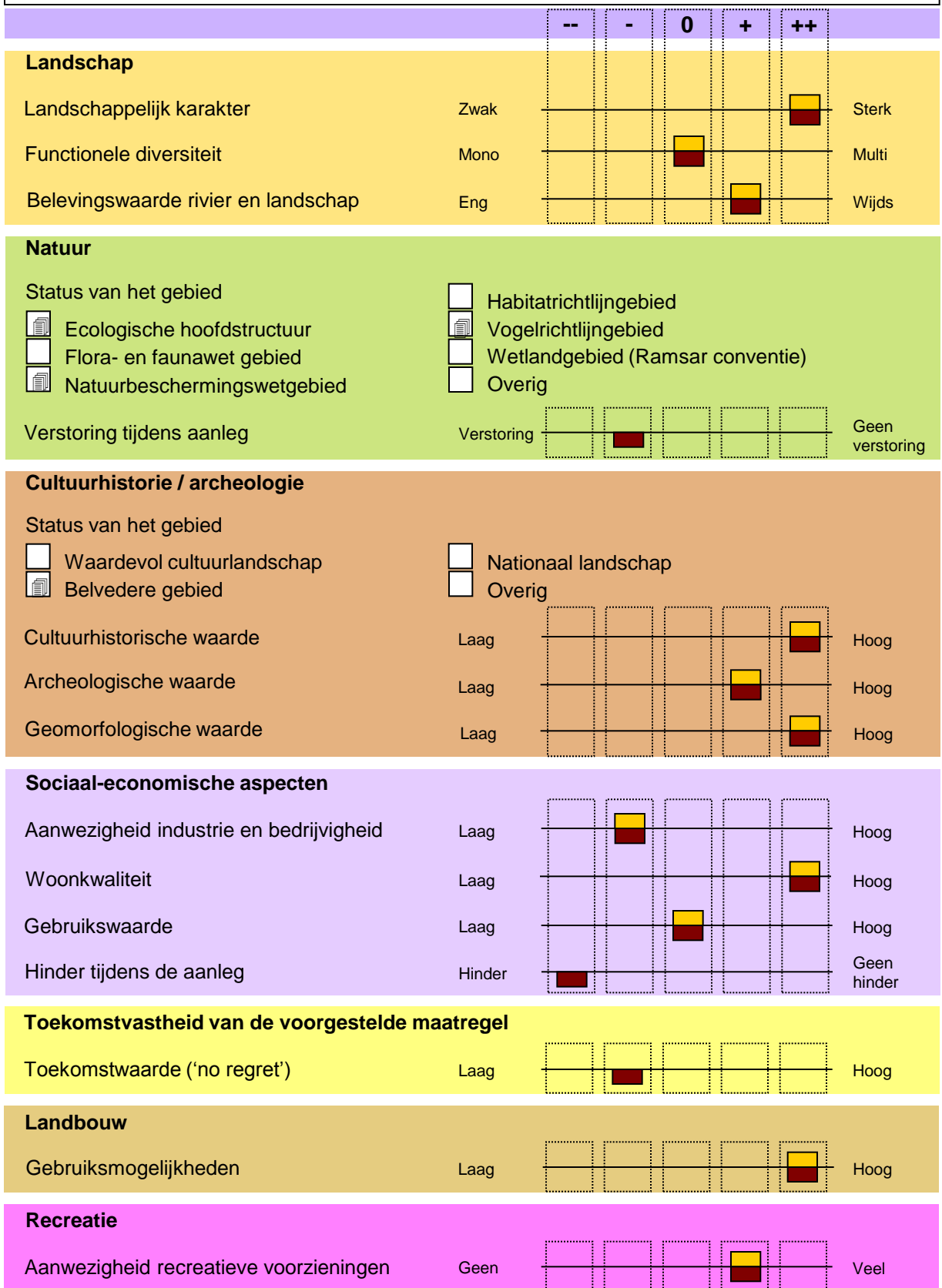


Huidige situatie  
 Situatie na de ingreep



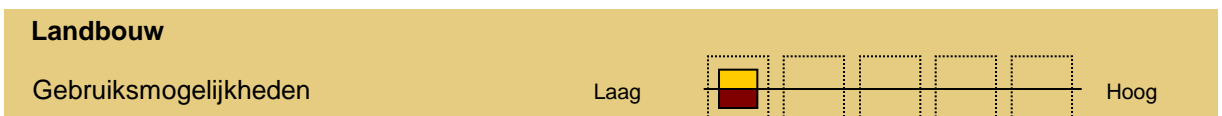
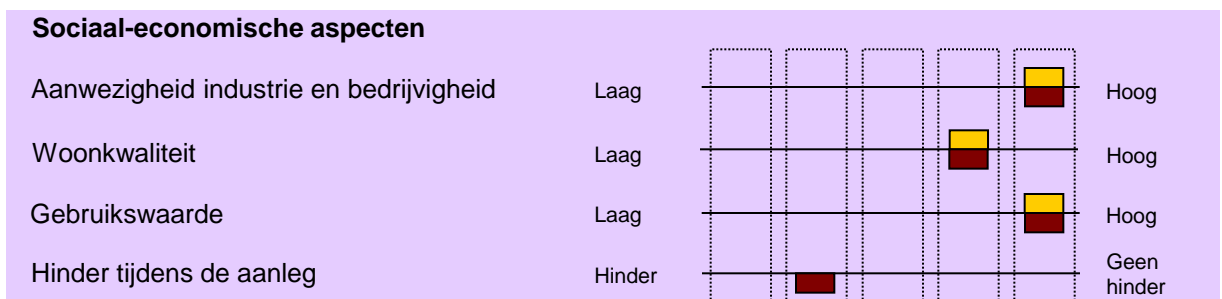
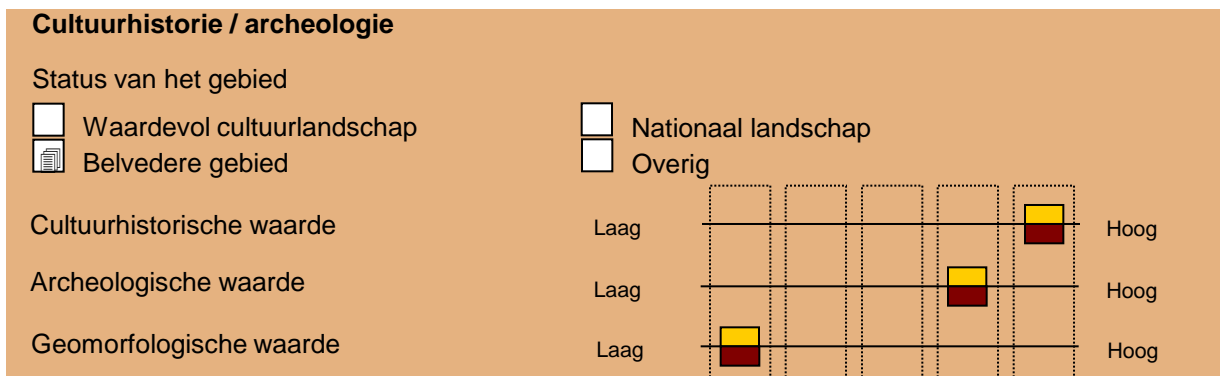
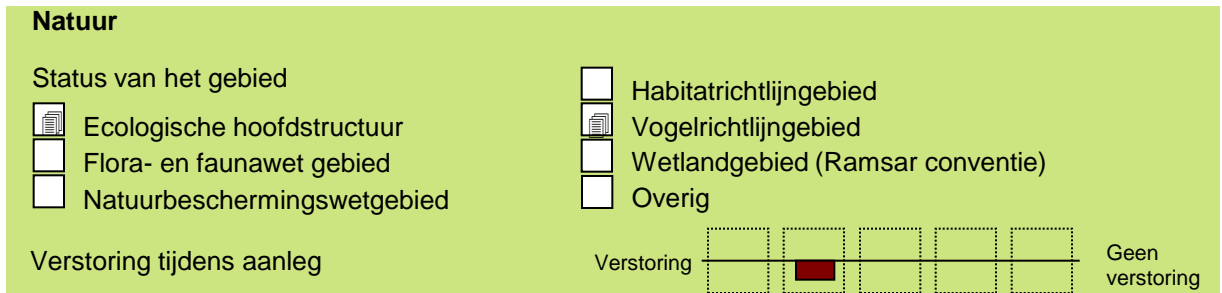
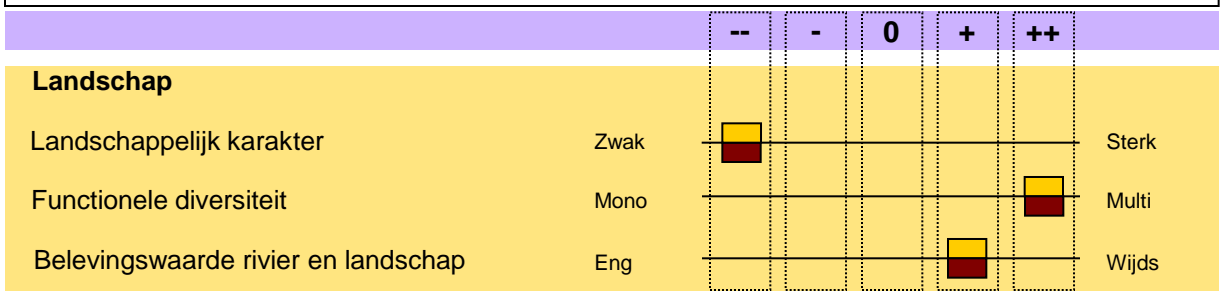
## **4.5 IJssel**

## 4.5.1 Milieutoetsing traject Doetinchem - Deventer, dijkringgebieden 49, 50 en 51 (Rijn en IJssel)



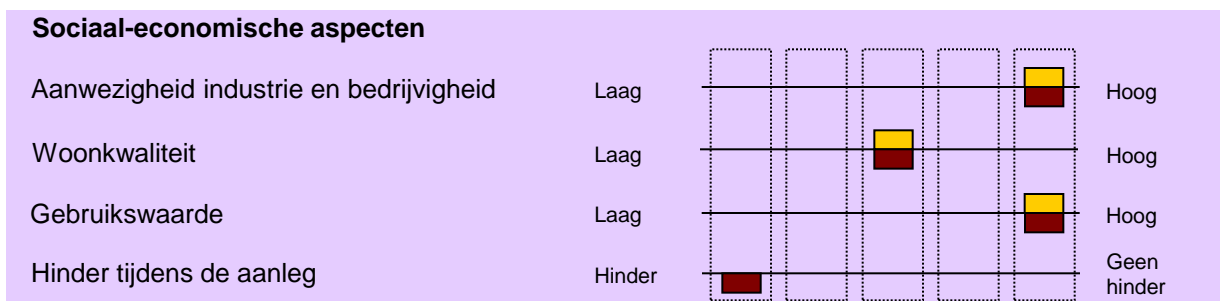
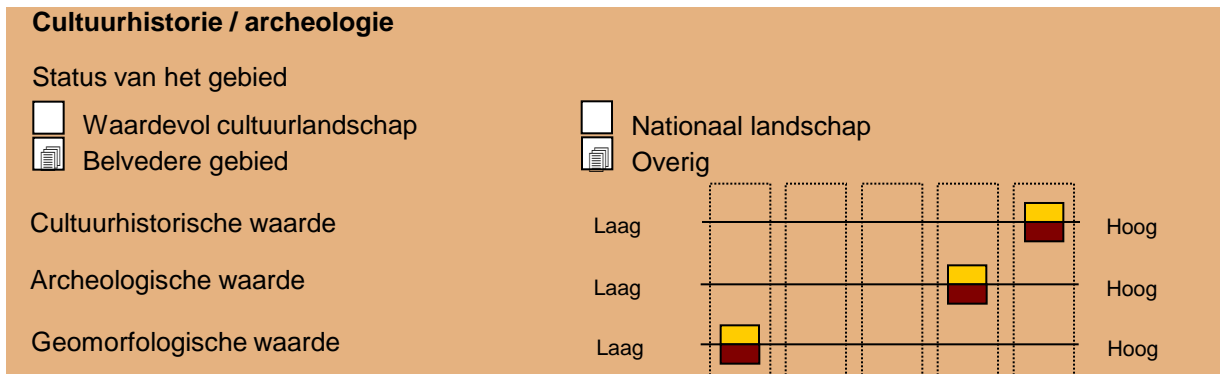
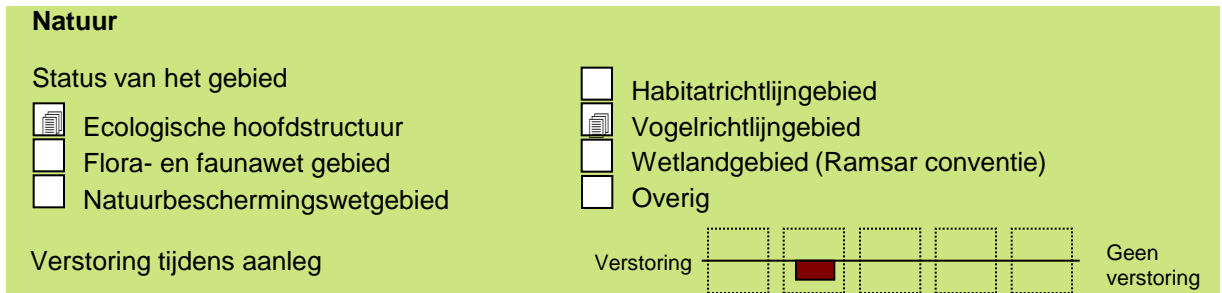
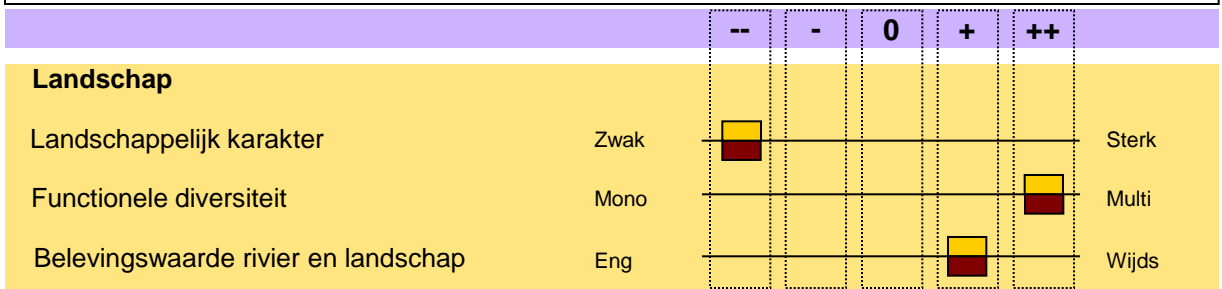
Huidige situatie  
 Situatie na de ingreep

## 4.5.1 Milieutoetsing traject Doetinchem - Deventer, dijkringgebieden 49, 50 en 51 (Rijn en IJssel) Stedelijk gebied Doesburg



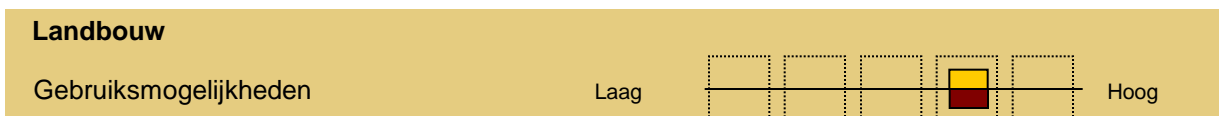
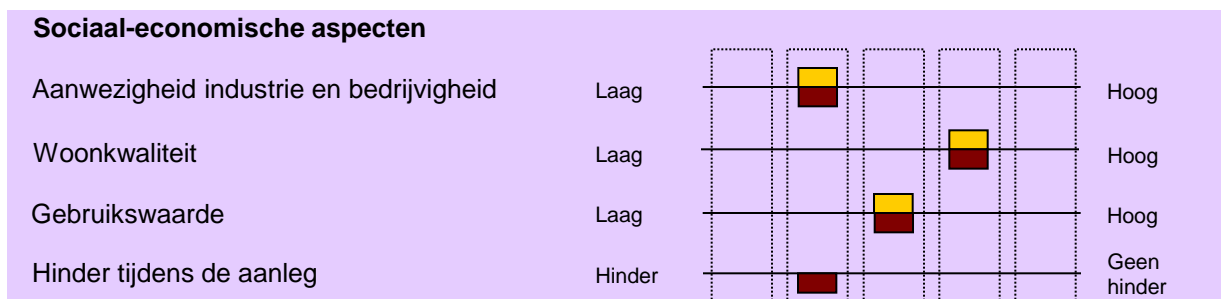
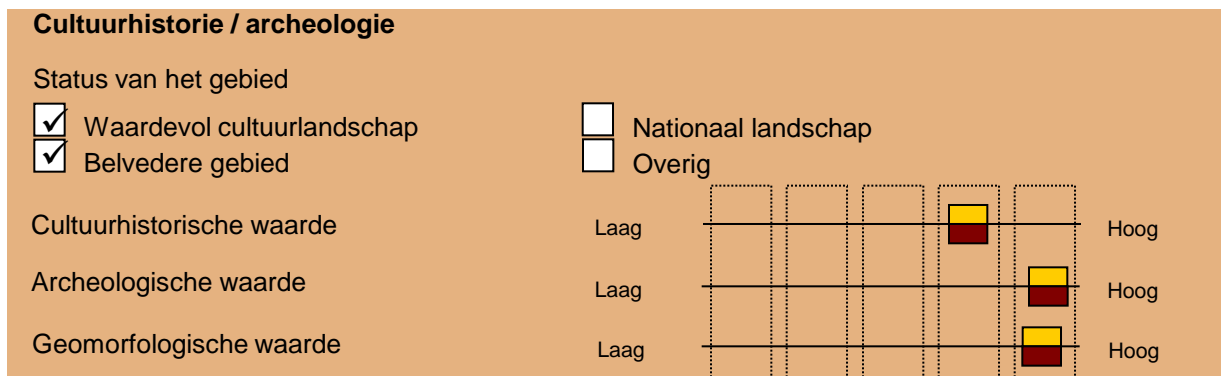
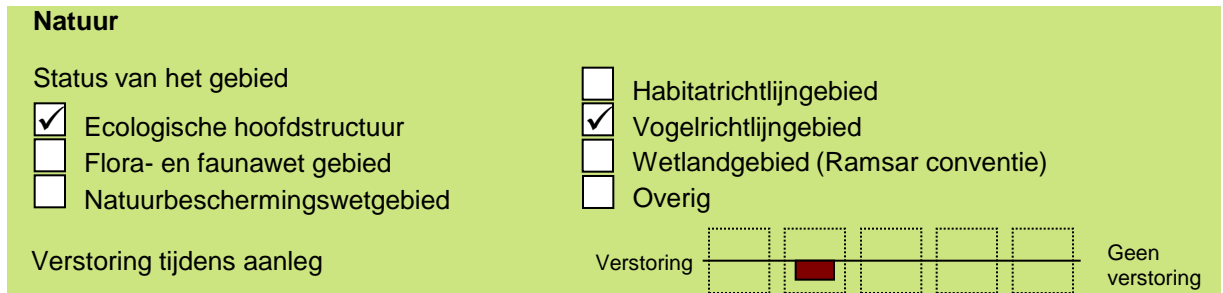
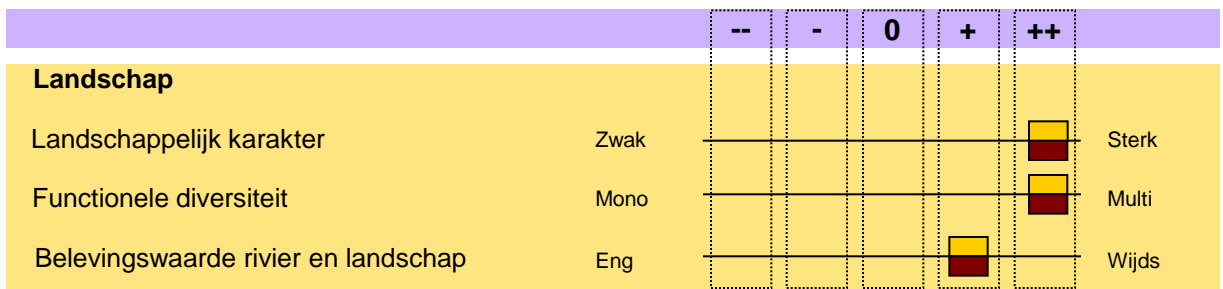
Huidige situatie  
 Situatie na de ingreep

### 4.5.1 Milieutoetsing traject Doetinchem - Deventer, dijkringgebieden 49, 50 en 51 (Rijn en IJssel) Stedelijk gebied Zutphen



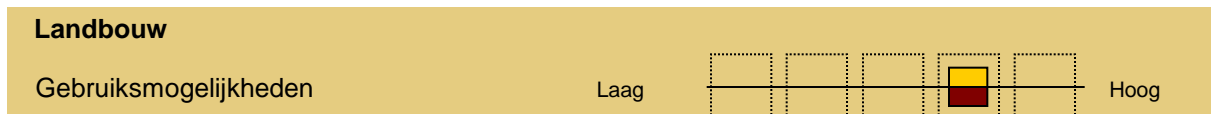
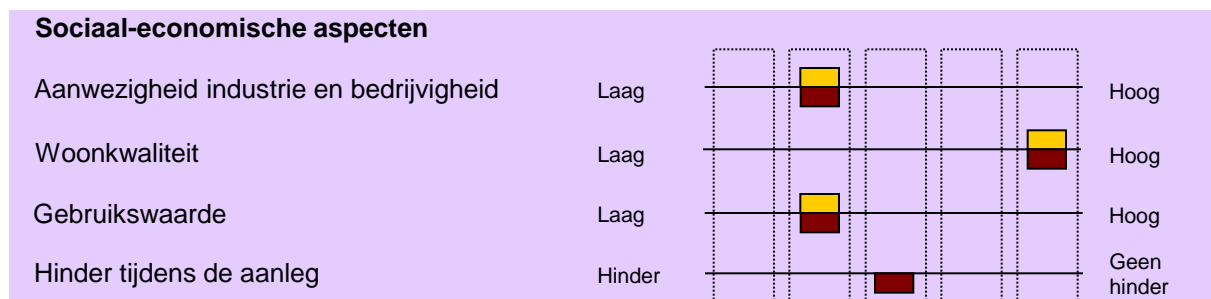
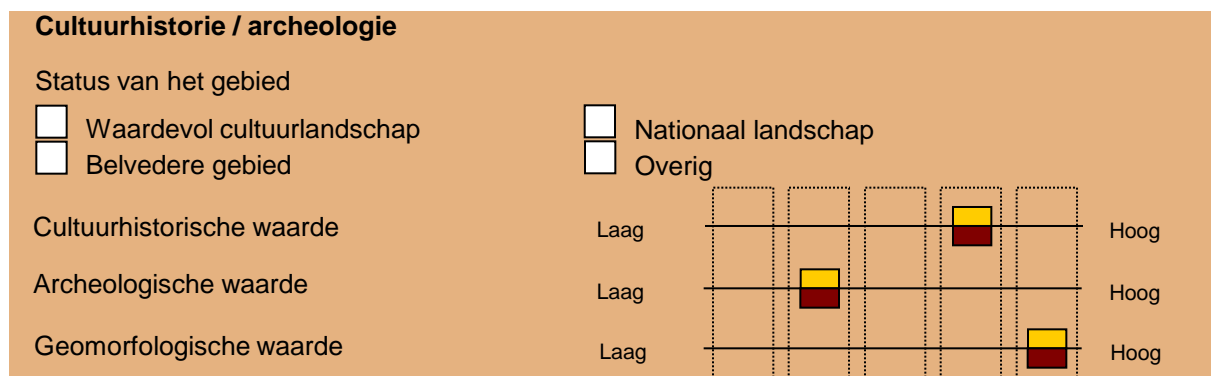
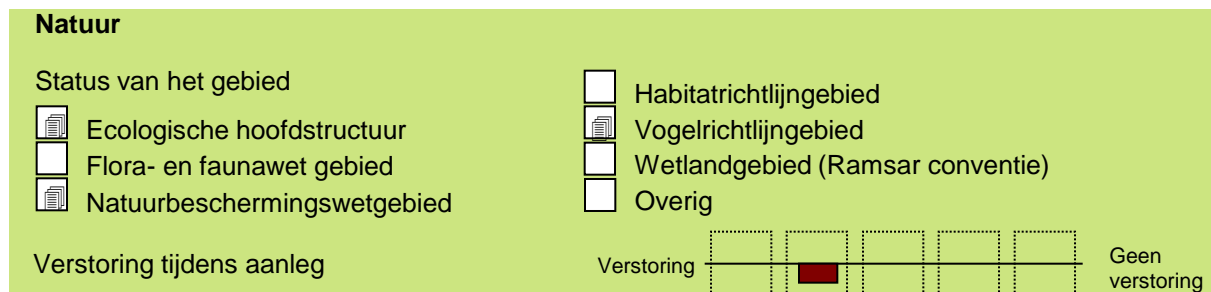
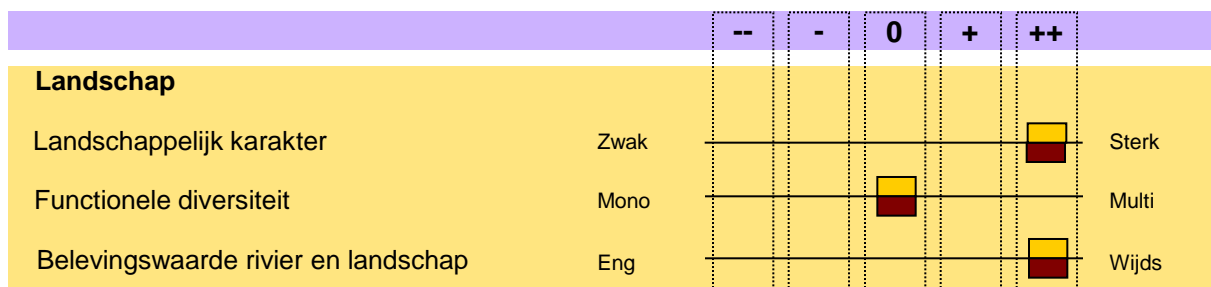
Huidige situatie  
 Situatie na de ingreep

## 4.5.2 Milieutoetsing traject Spankeren - Hattem, dijkringgebied 43 (Veluwe)



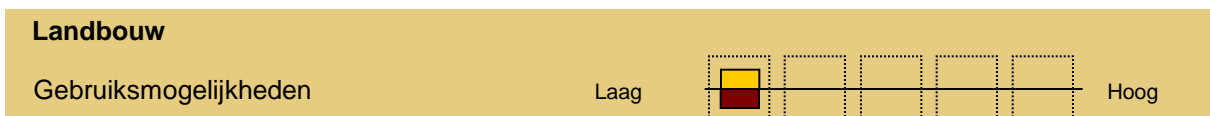
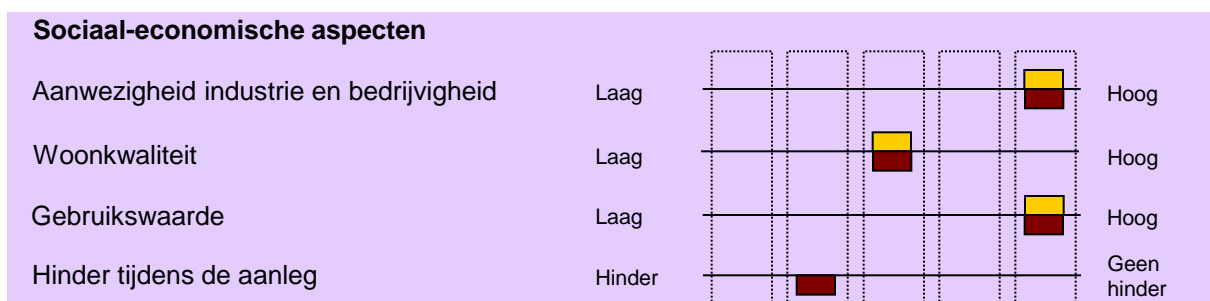
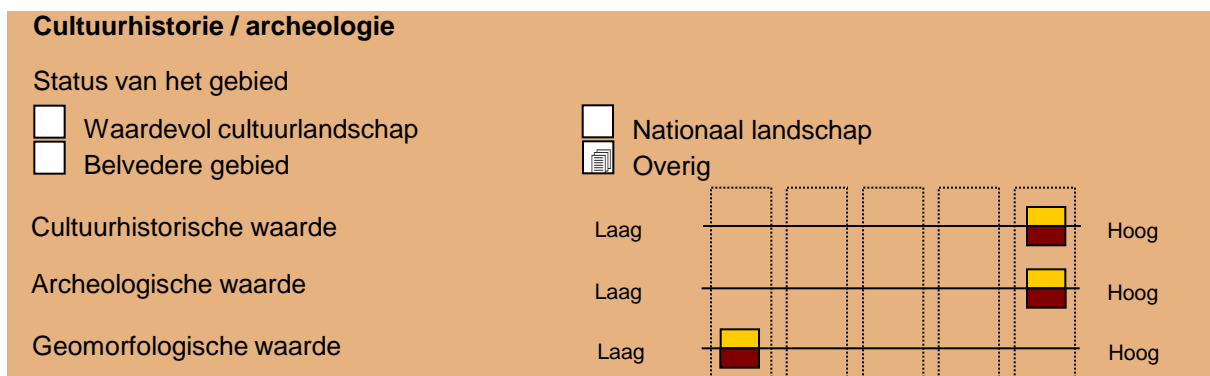
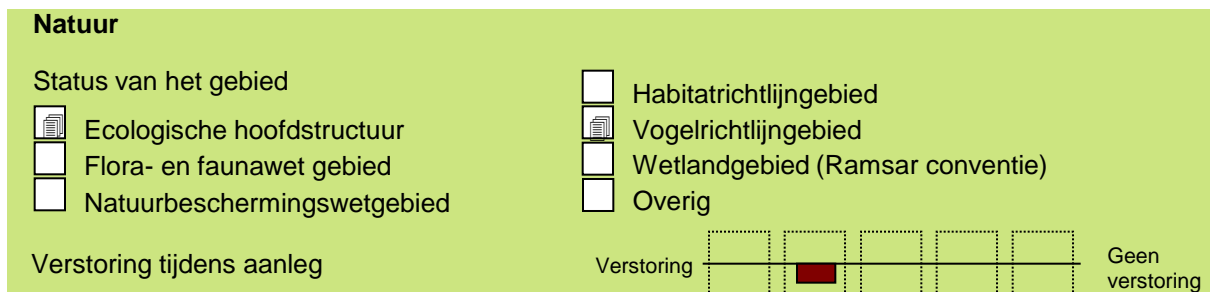
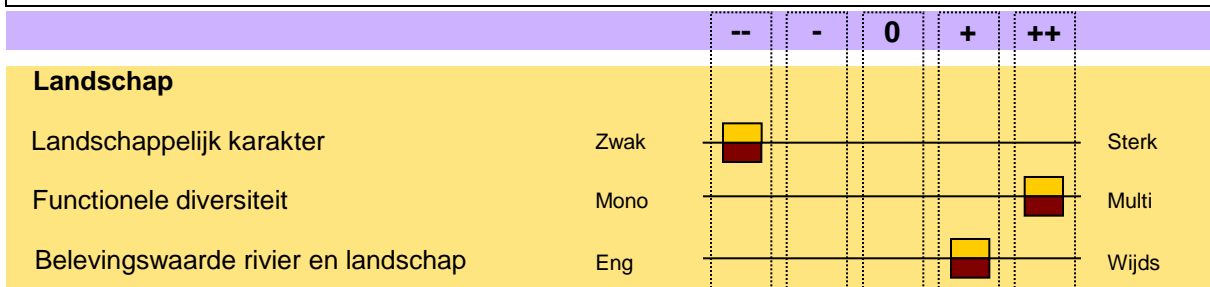
Huidige situatie  
 Situatie na de ingreep

### 4.5.3 Milieutoetsing traject Deventer - Zwolle, dijkringgebied 53 (Groot Salland)



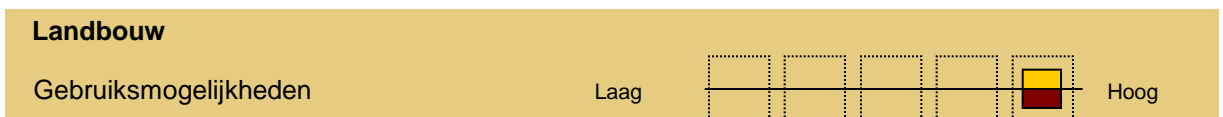
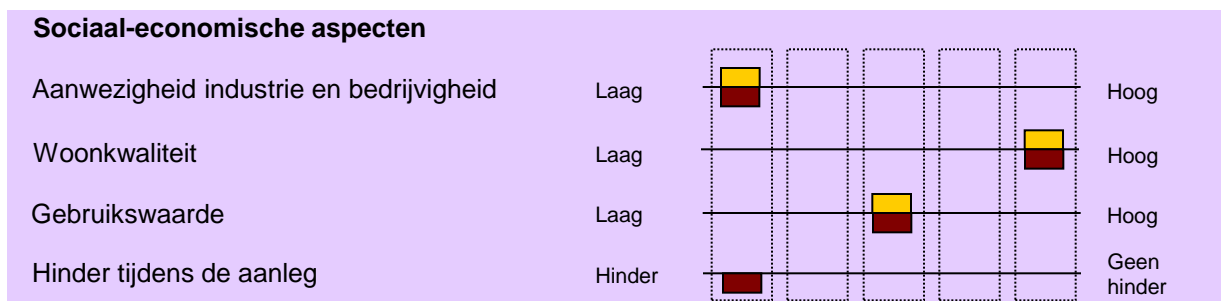
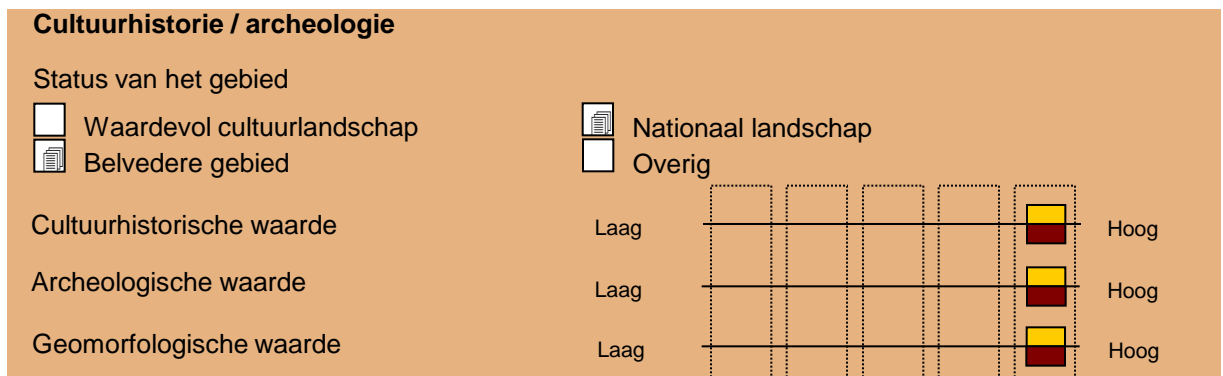
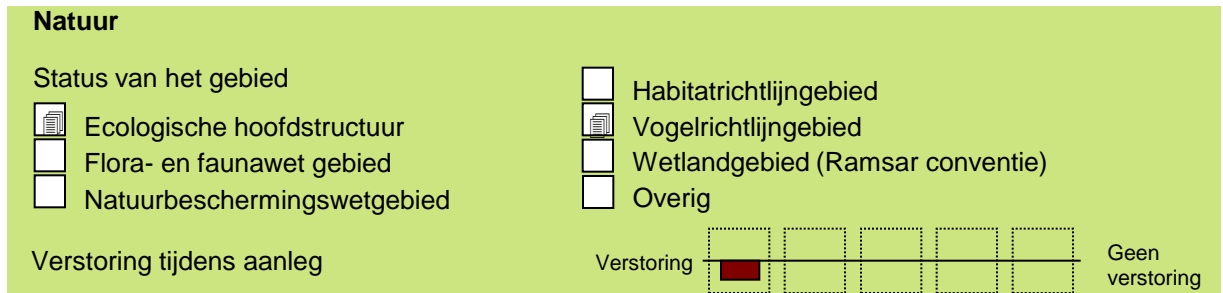
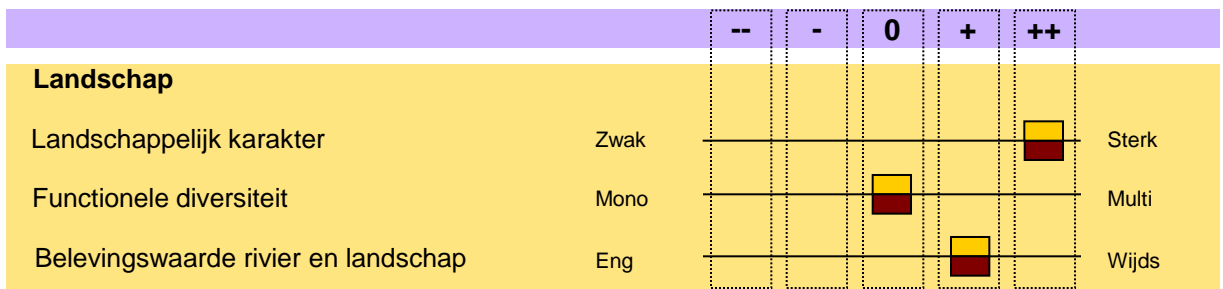
Huidige situatie  
 Situatie na de ingreep

### 4.5.3 Milieutoetsing traject Deventer - Zwolle, dijkringgebied 53 (Groot Salland) Stedelijk gebied Deventer



Huidige situatie  
 Situatie na de ingreep

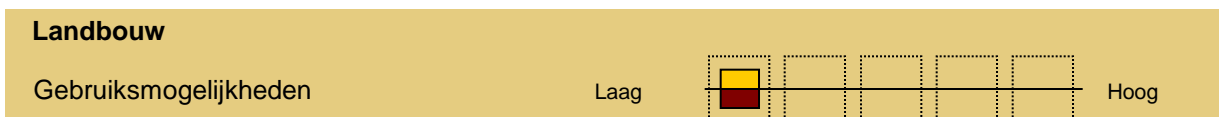
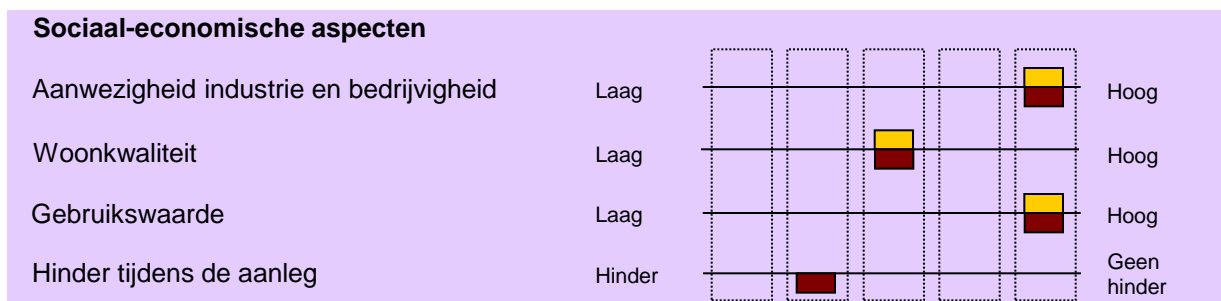
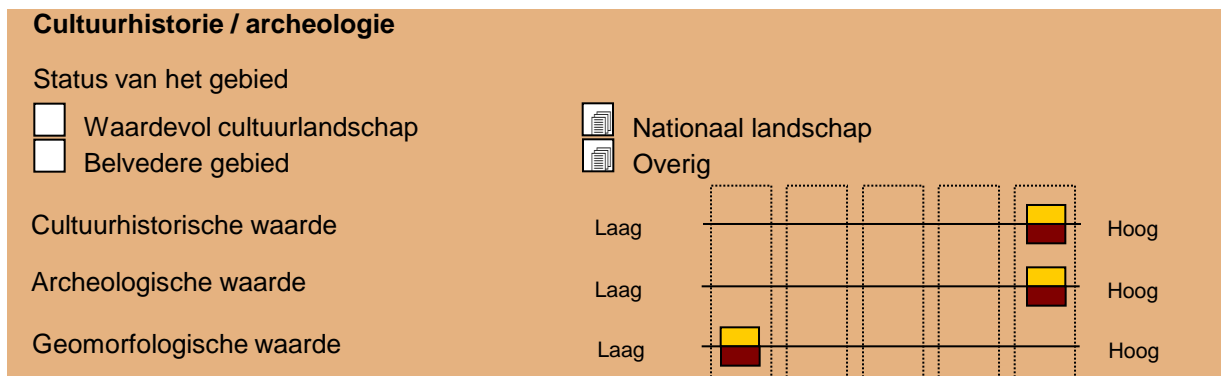
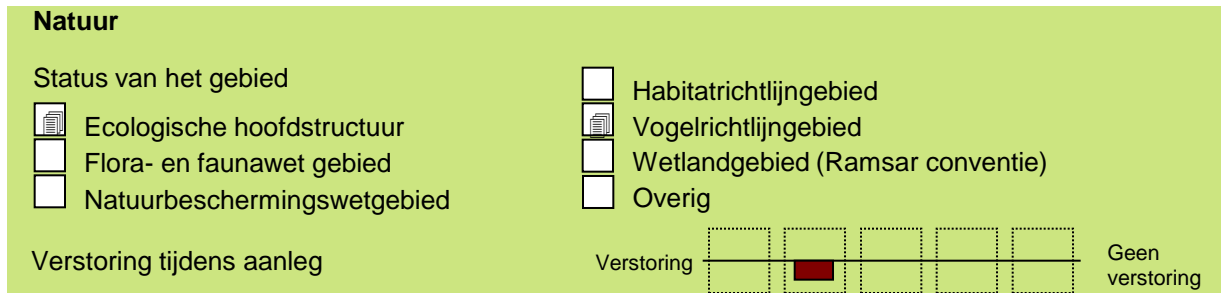
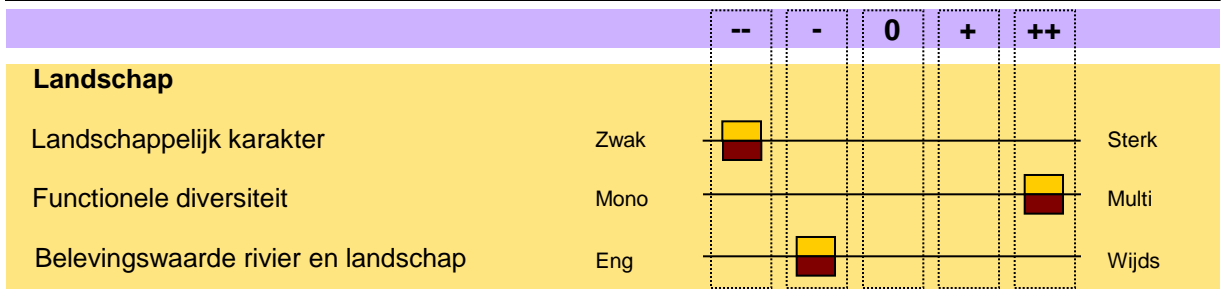
#### 4.5.4 Milieutoetsing traject Zwolle - IJsselmonding, dijkringgebieden 10 en 11 (Groot Salland)



Huidige situatie  
 Situatie na de ingreep

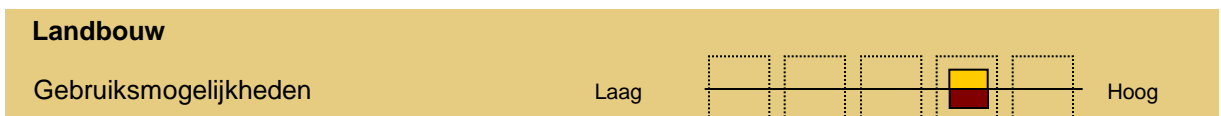
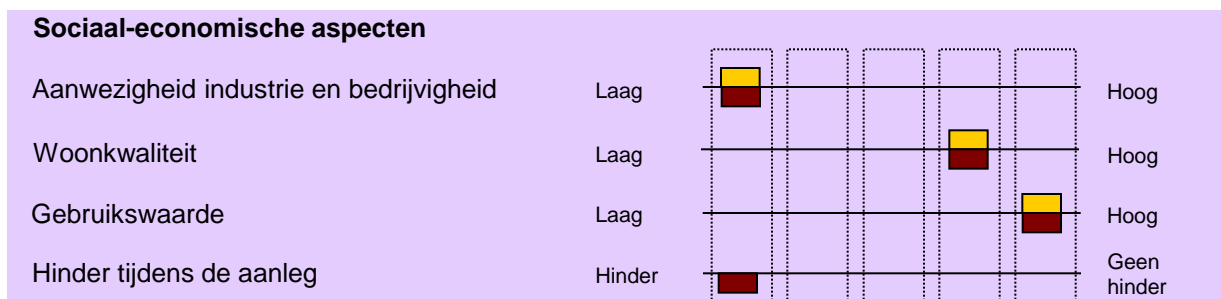
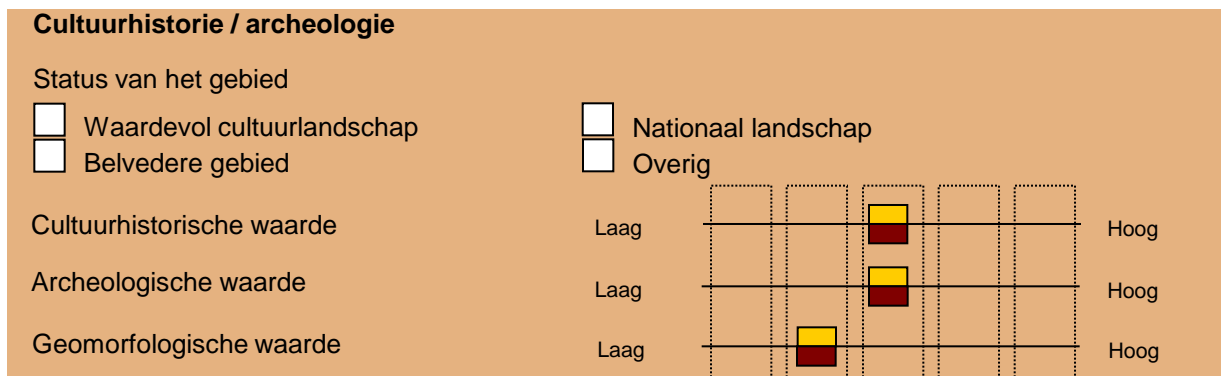
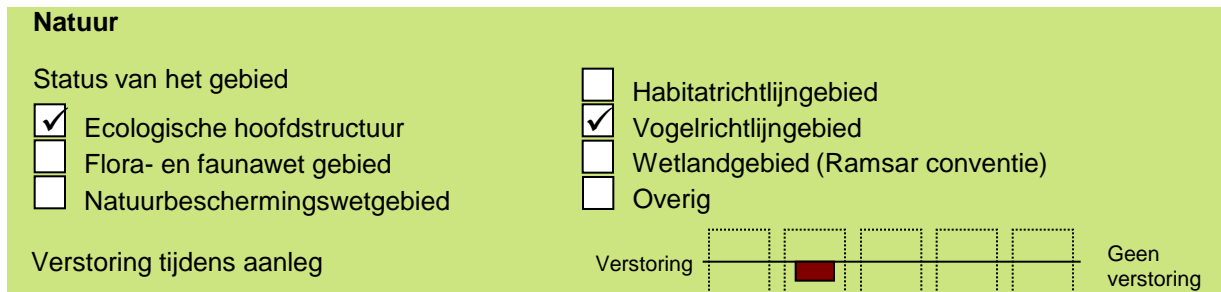
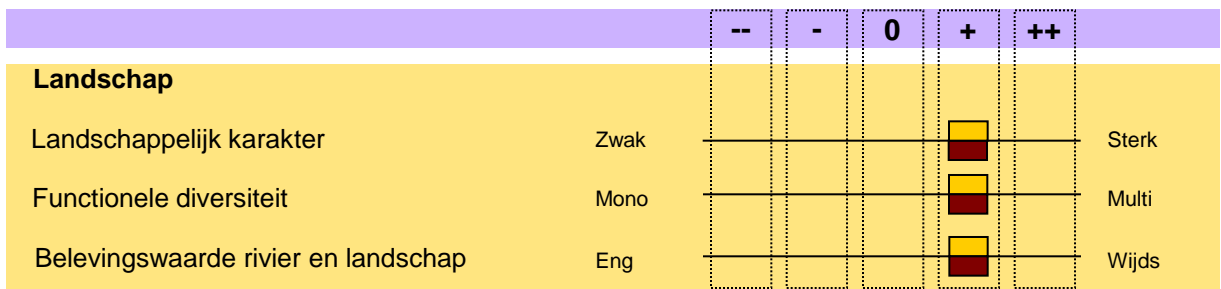


#### 4.5.4 Milieutoetsing traject Zwolle - IJsselmonding, dijkringgebieden 10 en 11 (Groot Salland) Stedelijk gebied Kampen



Huidige situatie  
 Situatie na de ingreep

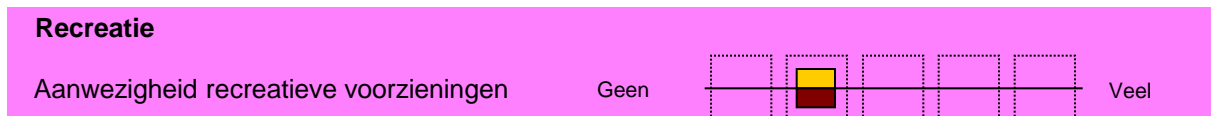
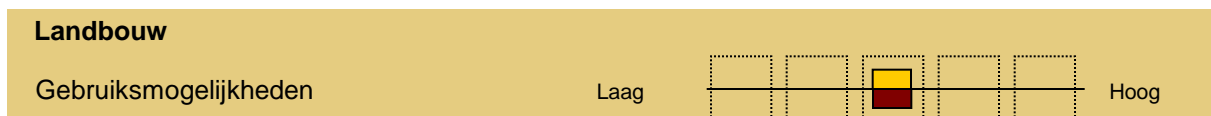
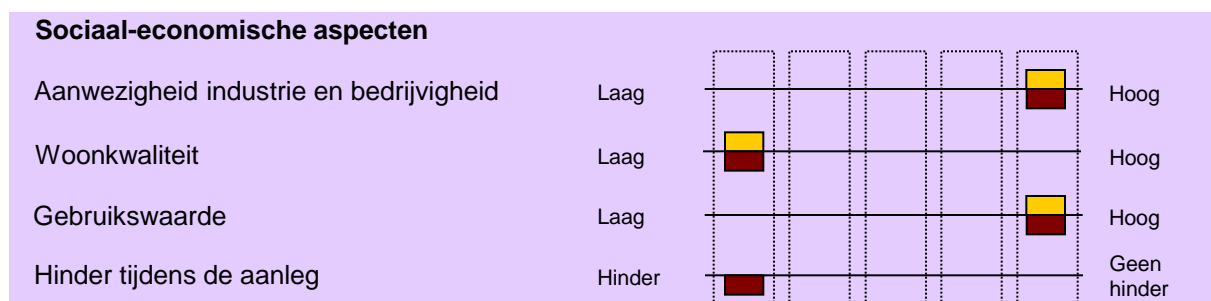
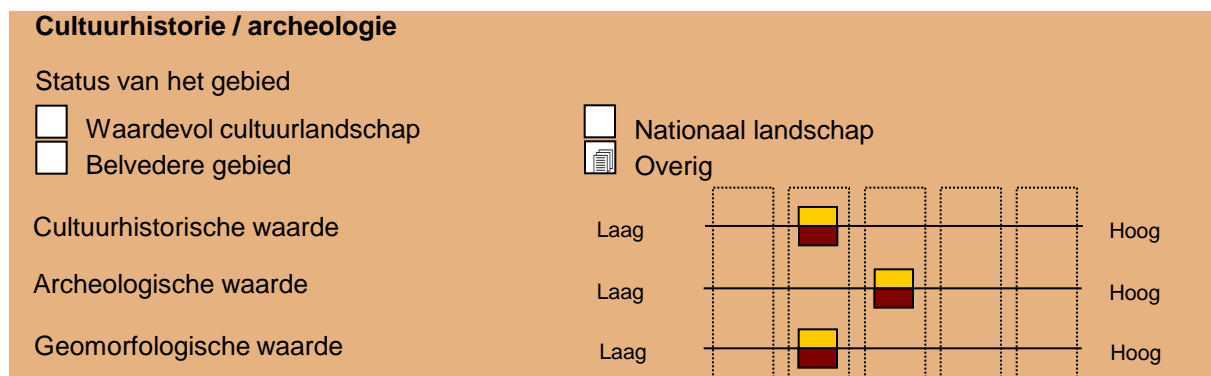
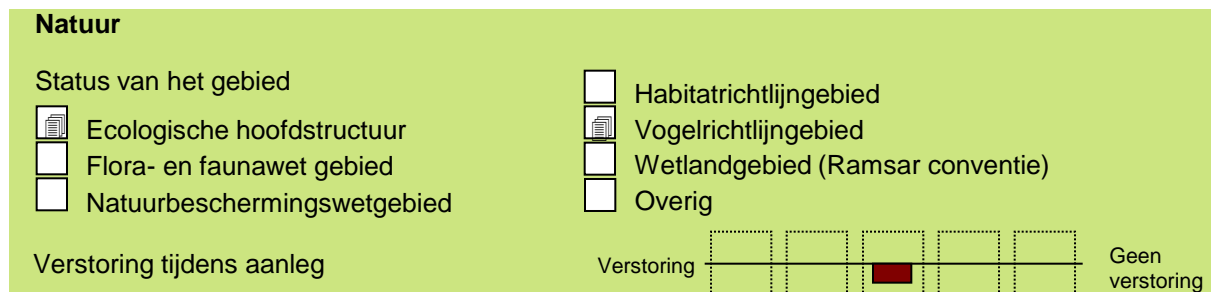
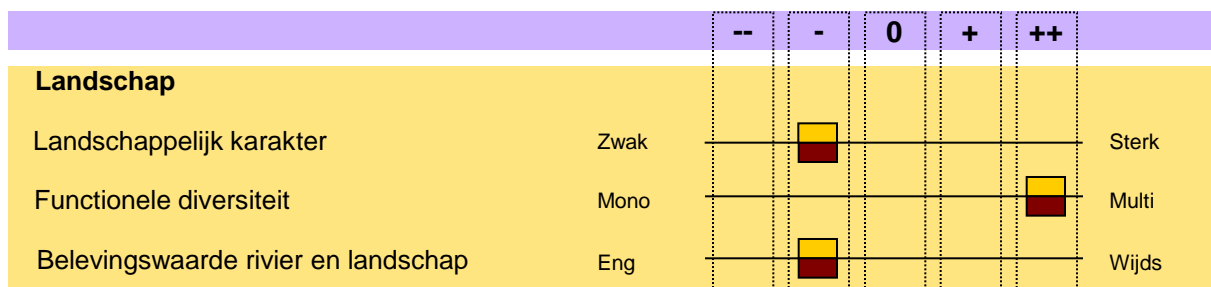
## 4.5.5 Milieutoetsing traject IJsselcentrale - Gelderse Dijk, dijkringgebied 11 (Veluwe)



Huidige situatie  
 Situatie na de ingreep

## **4.6 Rijn-Lek**

## 4.6.1 Milieutoetsing traject Arnhem - Velp, dijkkringgebied 47 (Rijn en IJssel)



Huidige situatie  
 Situatie na de ingreep

## 4.6.2 Milieutoetsing traject Arnhem - Den Duinen, dijkringgebied 43 (Rivierenland)

		--	-	0	+	++	
<b>Landschap</b>							
Landschappelijk karakter	Zwak						Sterk
Functionele diversiteit	Mono						Multi
Belevingswaarde rivier en landschap	Eng						Wijds

<b>Natuur</b>								
Status van het gebied		<input type="checkbox"/>	Habitatrichtlijngebied					
<input checked="" type="checkbox"/>	Ecologische hoofdstructuur	<input checked="" type="checkbox"/>	Vogelrichtlijngebied					
<input type="checkbox"/>	Flora- en faunawet gebied	<input type="checkbox"/>	Wetlandgebied (Ramsar conventie)					
<input type="checkbox"/>	Natuurbeschermingswetgebied	<input type="checkbox"/>	Overig					
Verstoring tijdens aanleg	Verstoring						Geen verstoring	

<b>Cultuurhistorie / archeologie</b>								
Status van het gebied		<input type="checkbox"/>	Waardevol cultuurlandschap					
<input type="checkbox"/>	Belvedere gebied	<input type="checkbox"/>	Nationaal landschap					
<input type="checkbox"/>		<input type="checkbox"/>	Overig					
Cultuurhistorische waarde	Laag						Hoog	
Archeologische waarde	Laag						Hoog	
Geomorfologische waarde	Laag						Hoog	

<b>Sociaal-economische aspecten</b>							
Aanwezigheid industrie en bedrijvigheid	Laag						Hoog
Woonkwaliteit	Laag						Hoog
Gebruikswaarde	Laag						Hoog
Hinder tijdens de aanleg	Hinder						Geen hinder

<b>Toekomstvastheid van de voorgestelde maatregel</b>							
Toekomstwaarde ('no regret')	Laag						Hoog

<b>Landbouw</b>							
Gebruiksmogelijkheden	Laag						Hoog

<b>Recreatie</b>							
Aanwezigheid recreatieve voorzieningen	Geen						Veel

- Huidige situatie
- Situatie na de ingreep

### 4.6.3 Milieutoetsing traject Den Duinen - Fort Everdingen, dijkringgebied 43 (Rivierenland)

		--	-	0	+	++	
<b>Landschap</b>							
Landschappelijk karakter	Zwak						Sterk
Functionele diversiteit	Mono						Multi
Belevingswaarde rivier en landschap	Eng						Wijds

<b>Natuur</b>							
Status van het gebied							
<input checked="" type="checkbox"/> Ecologische hoofdstructuur	<input type="checkbox"/> Habitatrichtlijngebied						
<input type="checkbox"/> Flora- en faunawet gebied	<input checked="" type="checkbox"/> Vogelrichtlijngebied						
<input type="checkbox"/> Natuurbeschermingswetgebied	<input type="checkbox"/> Wetlandgebied (Ramsar conventie)						
	<input type="checkbox"/> Overig						
Verstoring tijdens aanleg	Verstoring						Geen verstoring

<b>Cultuurhistorie / archeologie</b>							
Status van het gebied							
<input type="checkbox"/> Waardevol cultuurlandschap	<input checked="" type="checkbox"/> Nationaal landschap						
<input checked="" type="checkbox"/> Belvedere gebied	<input type="checkbox"/> Overig						
Cultuurhistorische waarde	Laag						Hoog
Archeologische waarde	Laag						Hoog
Geomorfologische waarde	Laag						Hoog

<b>Sociaal-economische aspecten</b>							
Aanwezigheid industrie en bedrijvigheid	Laag						Hoog
Woonkwaliteit	Laag						Hoog
Gebruikswaarde	Laag						Hoog
Hinder tijdens de aanleg	Hinder						Geen hinder

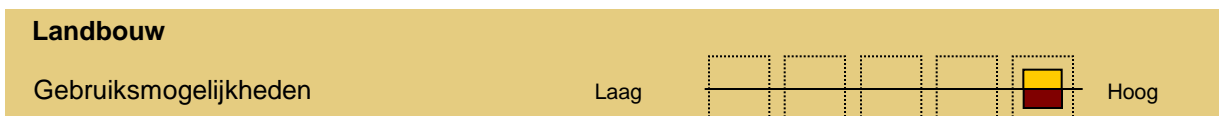
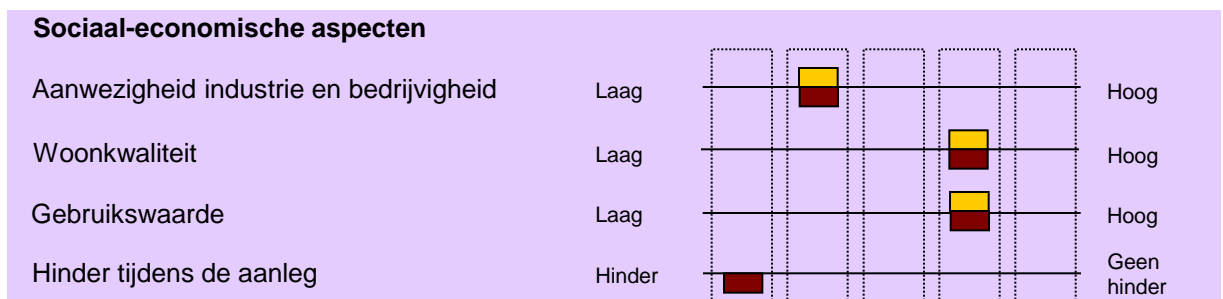
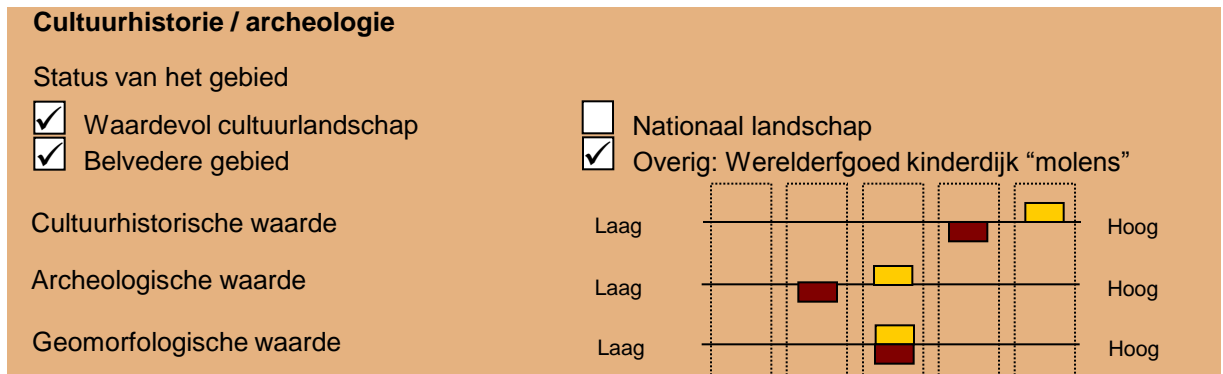
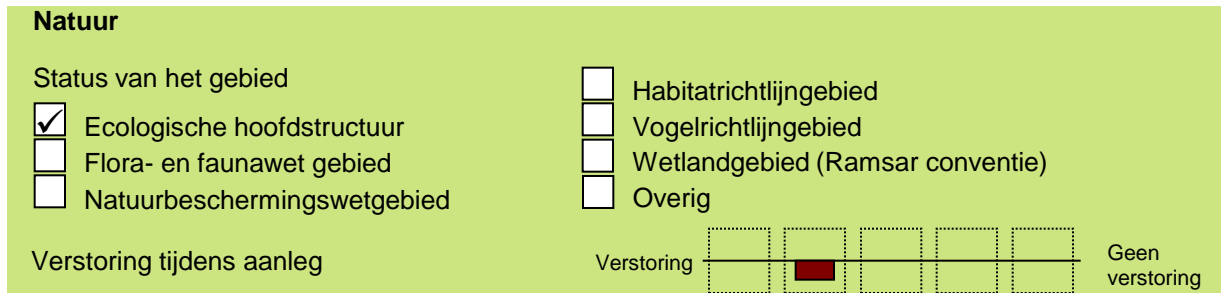
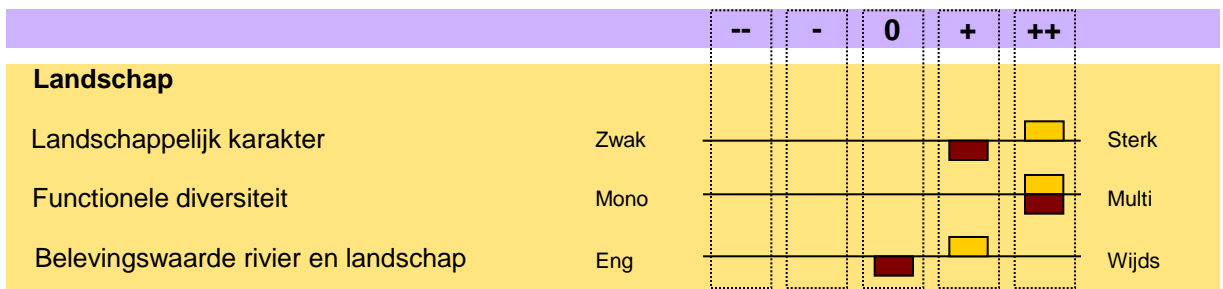
<b>Toekomstvastheid van de voorgestelde maatregel</b>							
Toekomstwaarde ('no regret')	Laag						Hoog

<b>Landbouw</b>							
Gebruiksmogelijkheden	Laag						Hoog

<b>Recreatie</b>							
Aanwezigheid recreatieve voorzieningen	Geen						Veel

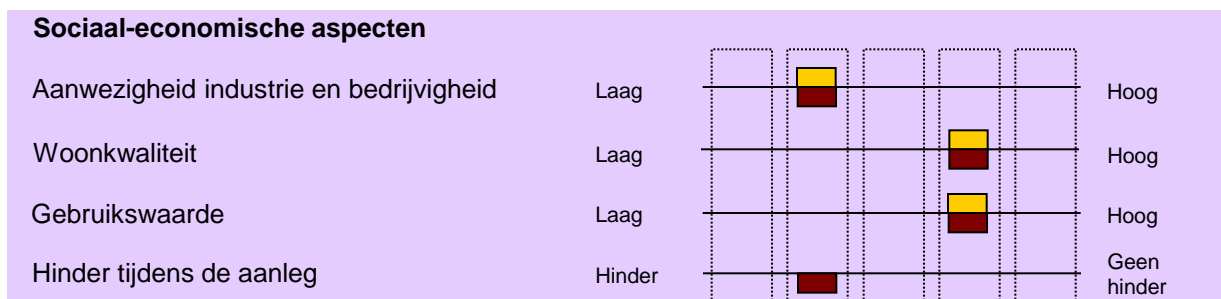
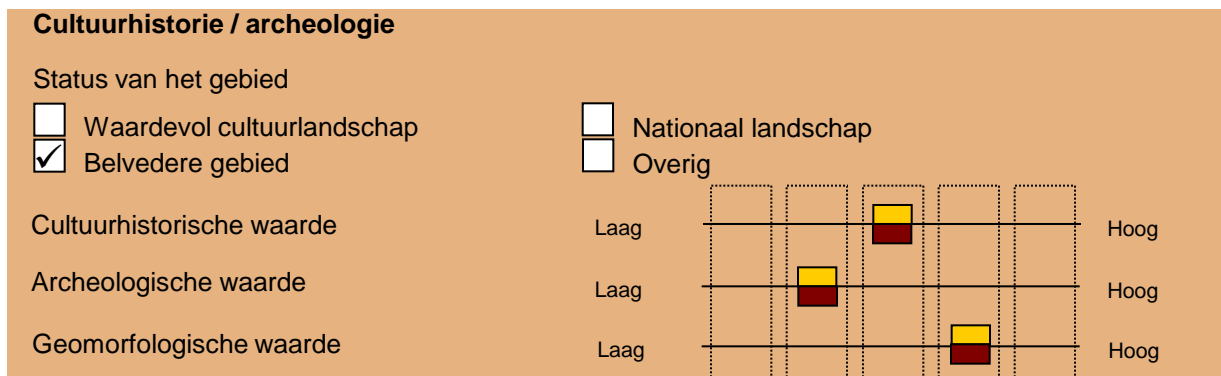
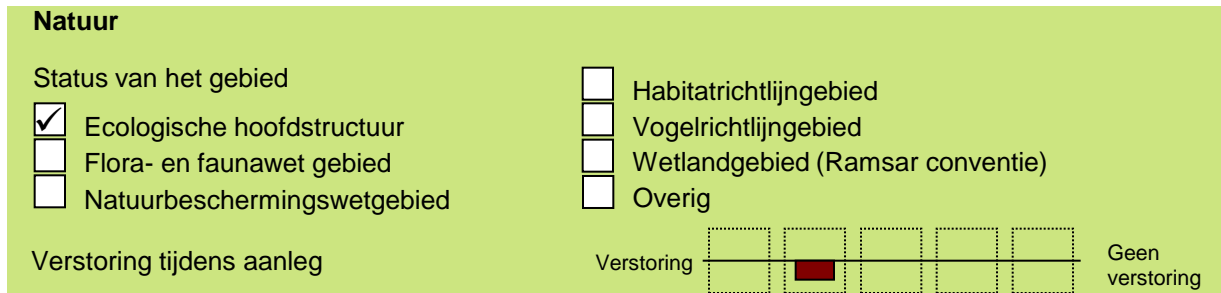
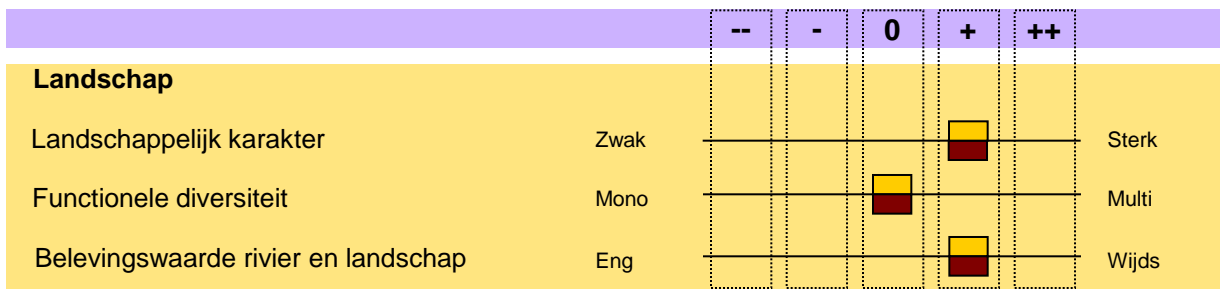
- Huidige situatie
- Situatie na de ingreep

## 4.6.5 Milieutoetsing traject Everdingen - Kinderdijk, dijkringgebied 16 (Alblasserwaard)



Huidige situatie  
 Situatie na de ingreep

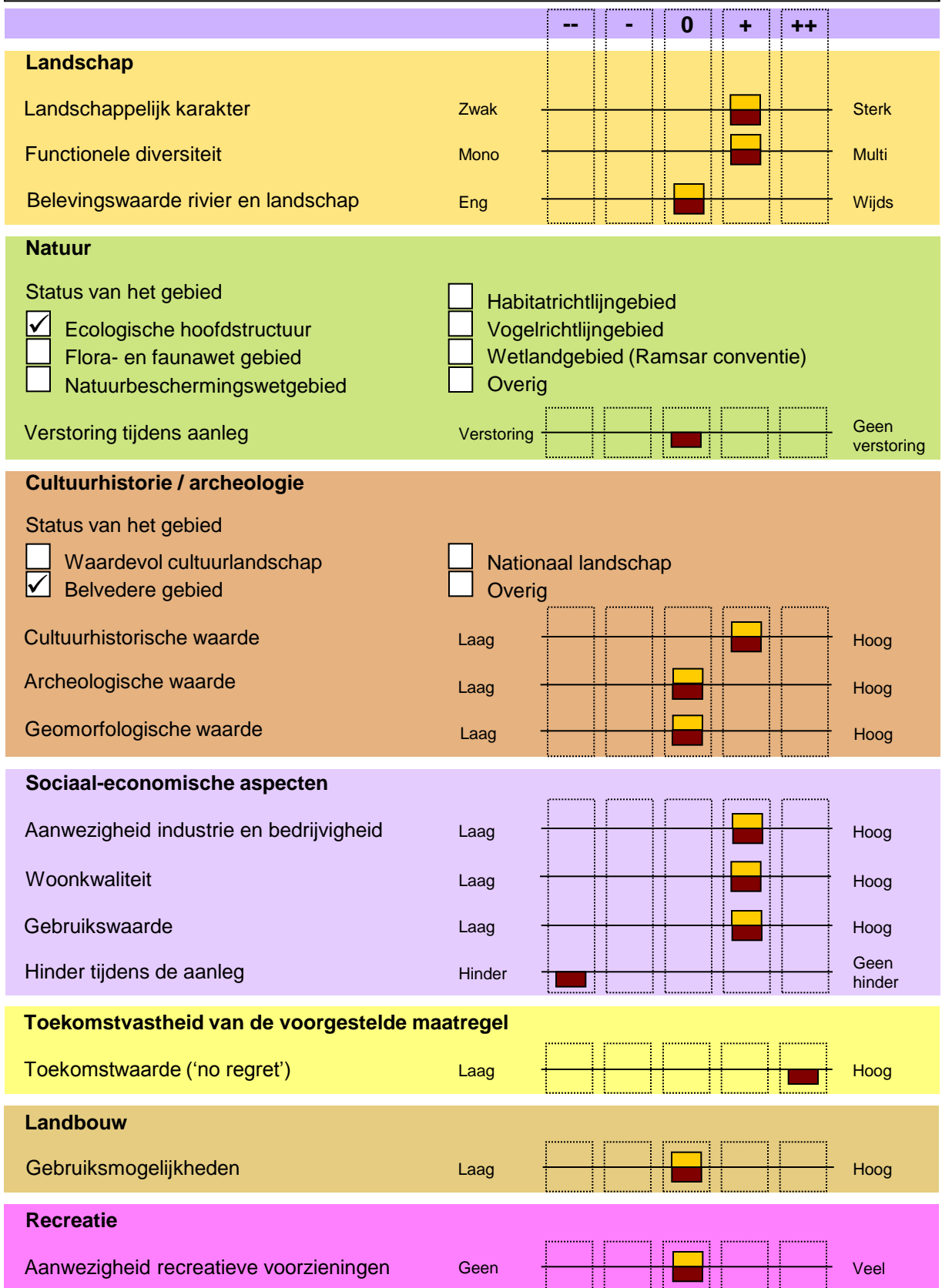
## 4.6.8 Milieutoetsing traject Lekkanaal - Schoonhoven, dijkringgebied 15 (Stichtse Rijnlanden)



Huidige situatie  
 Situatie na de ingreep



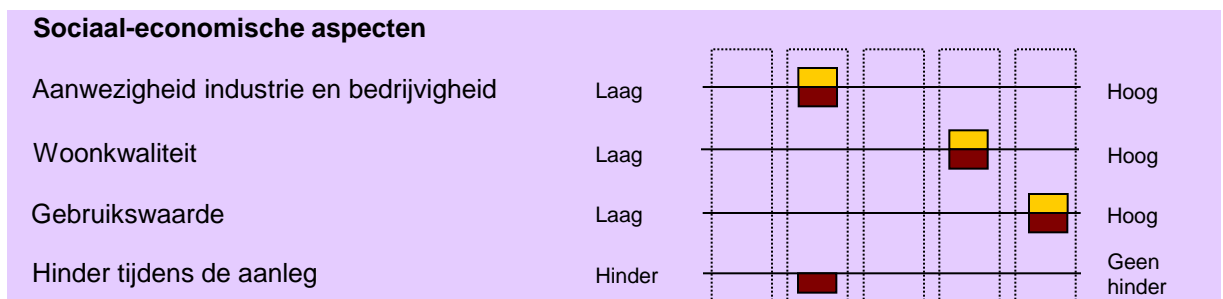
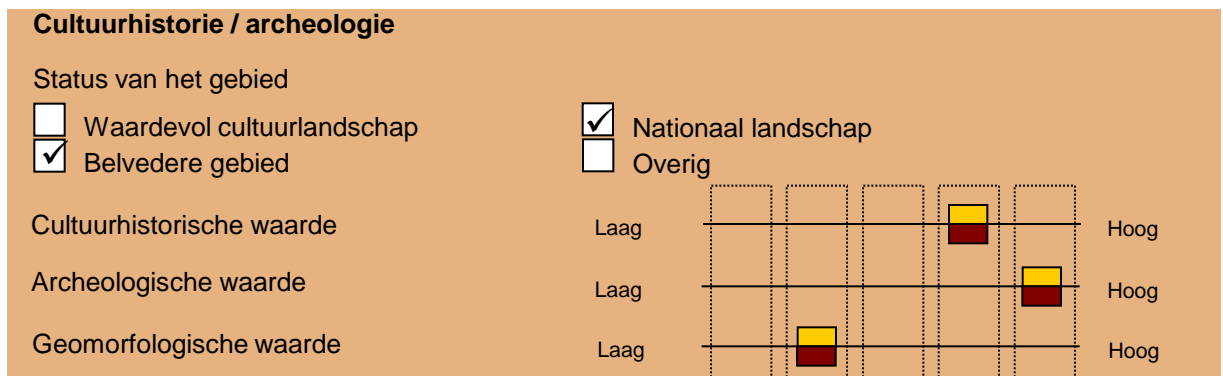
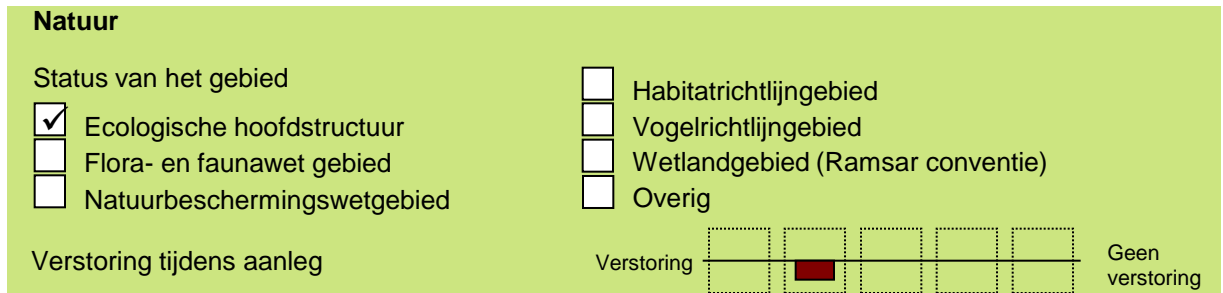
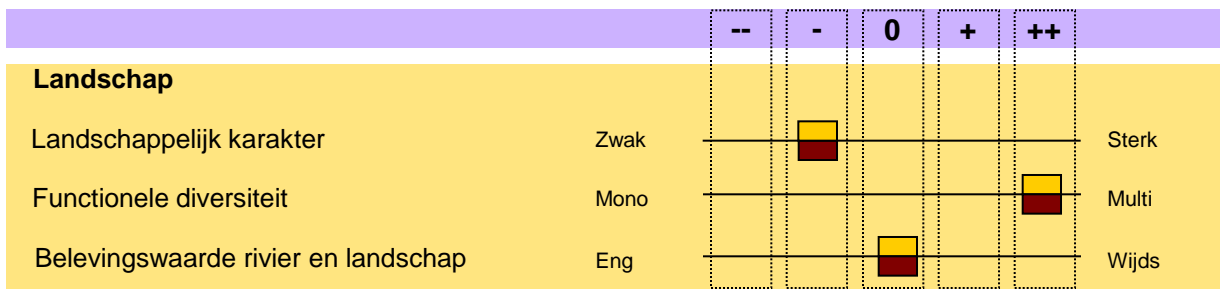
## 4.6.9 Milieutoetsing traject Schoonhoven - Krimpen aan de Lek, dijkringgebied 15 (Krimpenerwaard)



Huidige situatie  
 Situatie na de ingreep

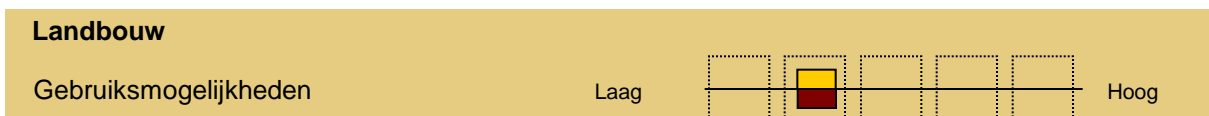
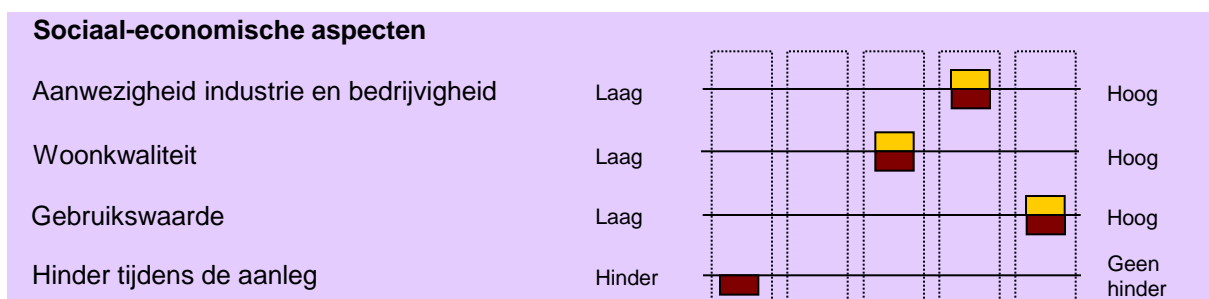
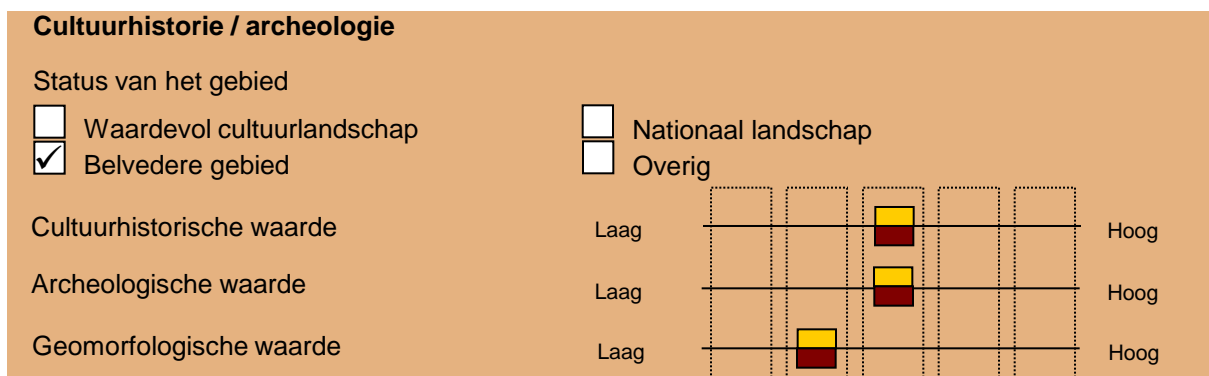
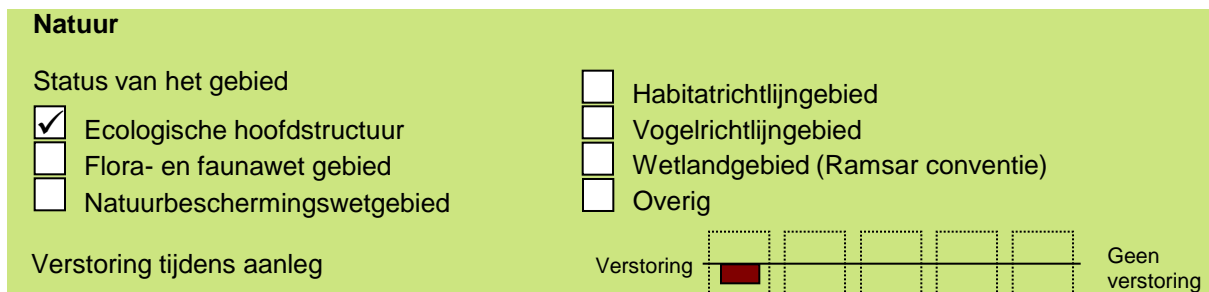
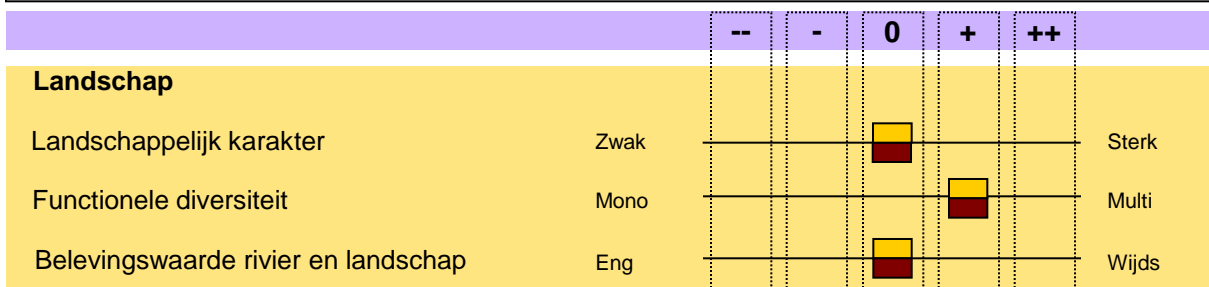
## **4.7 Boven Merwede**

## 4.7.1 Milieutoetsing traject Werkendam - Wilhelminasluis, dijkkringgebied 24 (Alm en Biesbosch)



Huidige situatie  
 Situatie na de ingreep

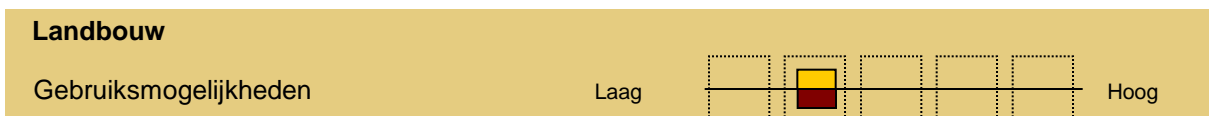
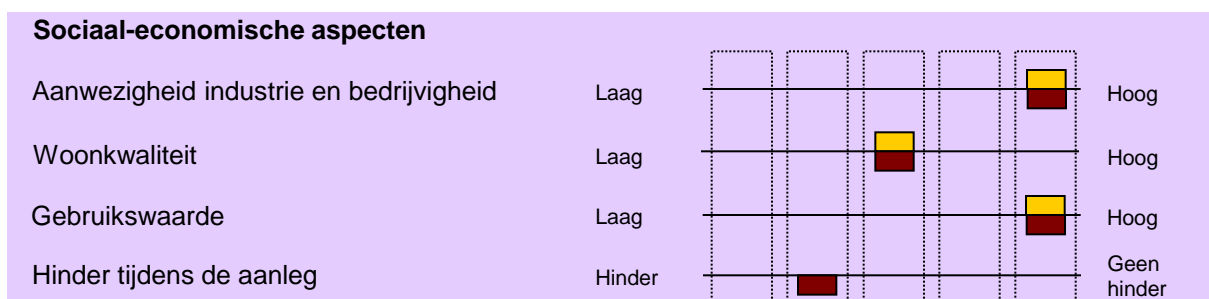
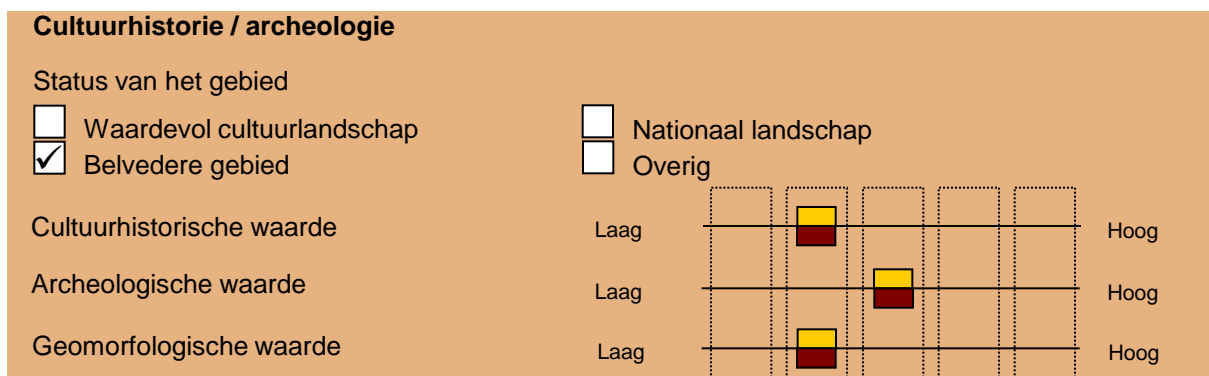
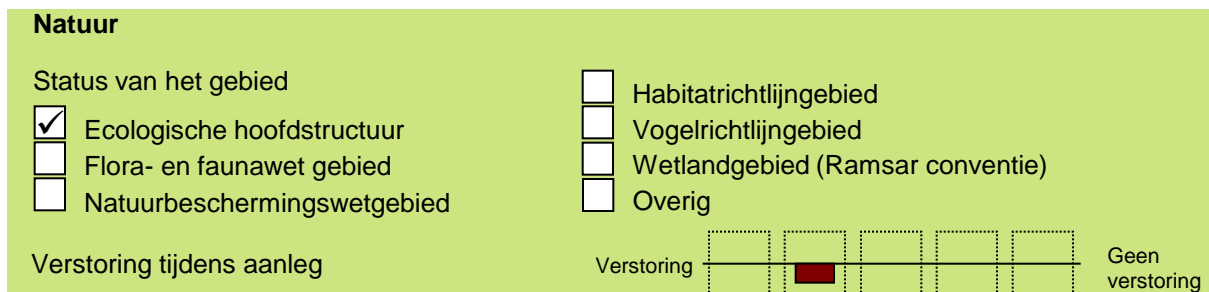
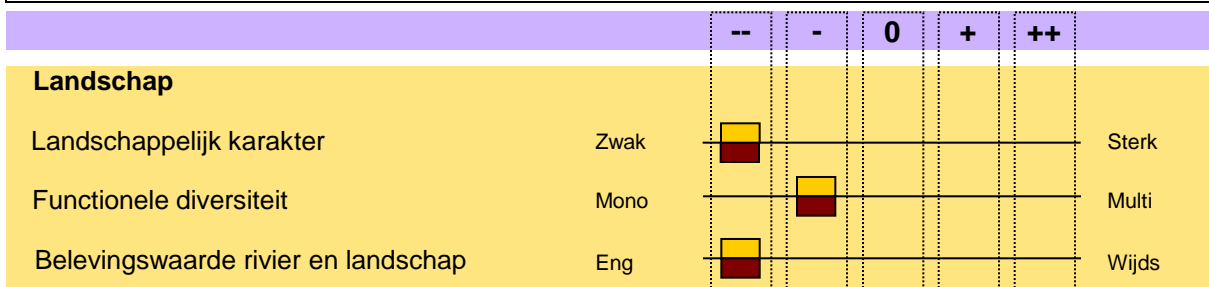
## 4.7.2 Milieutoetsing traject Gorinchem - Boven Hardinxveld, dijkringgebied 16 (Alblasserwaard)



Huidige situatie  
 Situatie na de ingreep

## **4.8 Beneden Merwede**

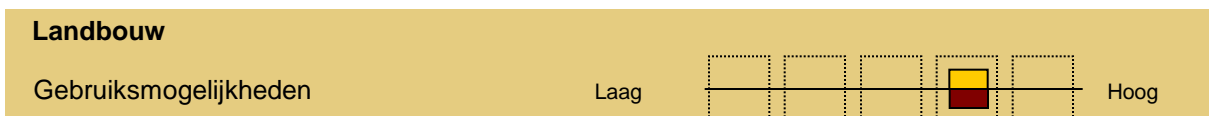
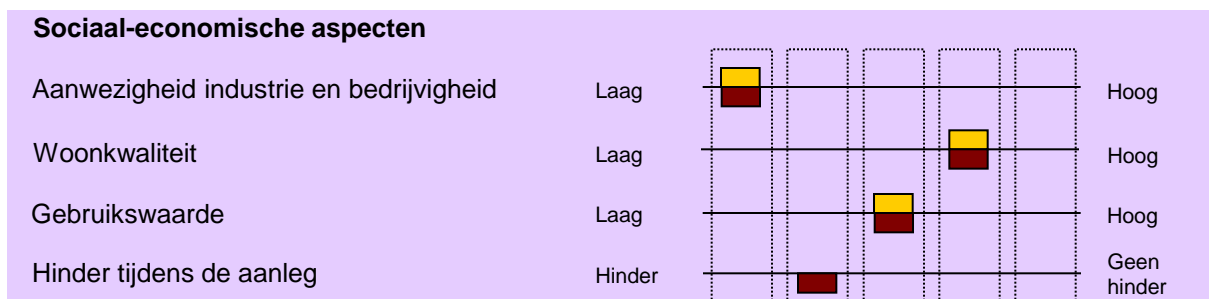
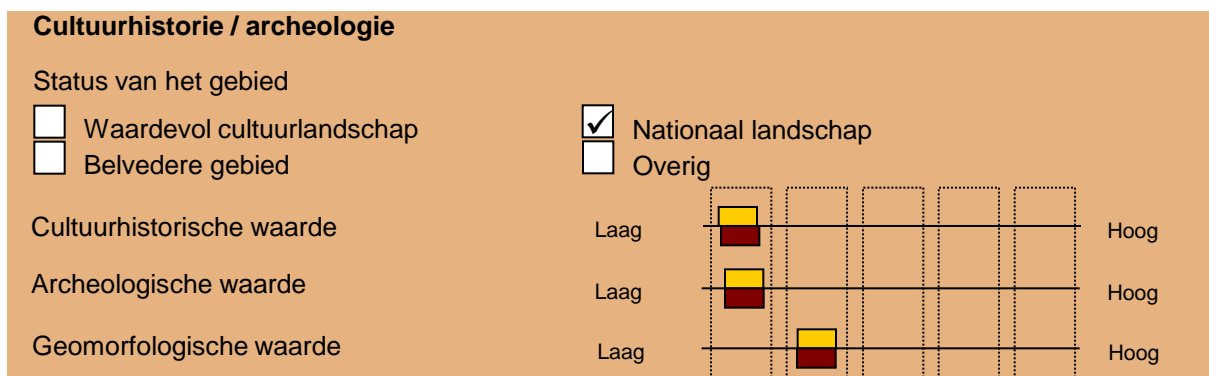
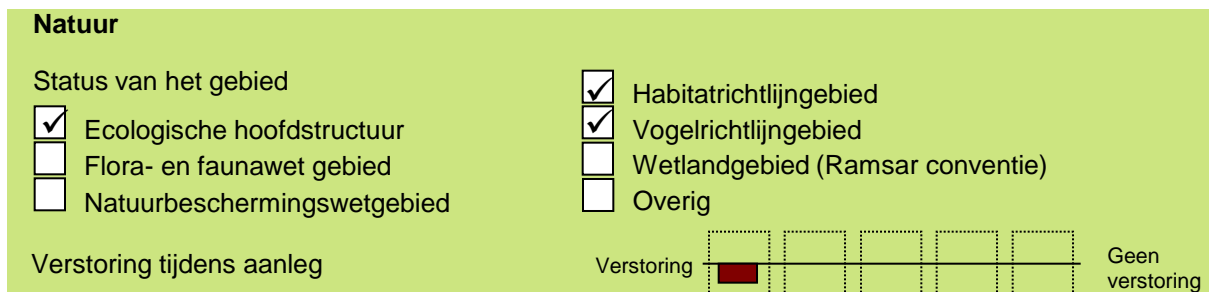
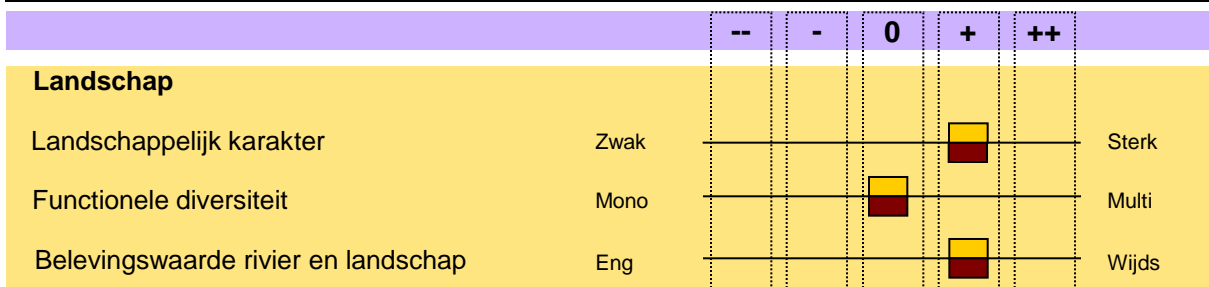
## 4.8.1 Milieutoetsing traject Boven Hardinxveld - Papendrecht, dijkringgebied 16 (Alblasserwaard)



Huidige situatie  
 Situatie na de ingreep

## **4.9 Nieuwe Merwede**

## 4.9.1 Milieutoetsing traject Merwedelijk en Noordwaard, dijkringgebied 23 (Alm en Biesbosch)

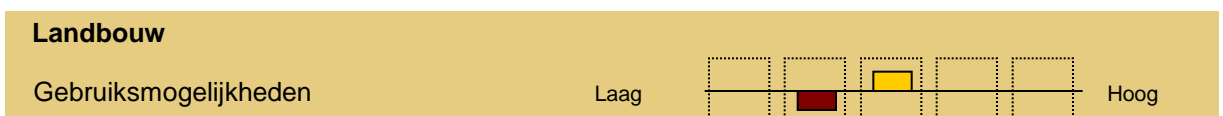
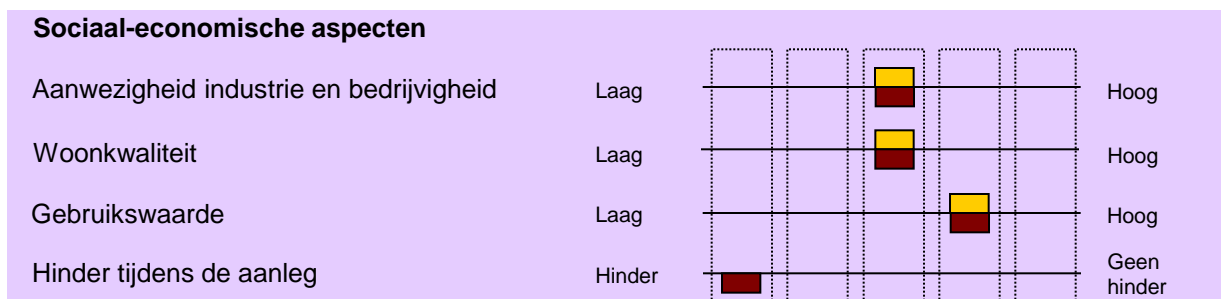
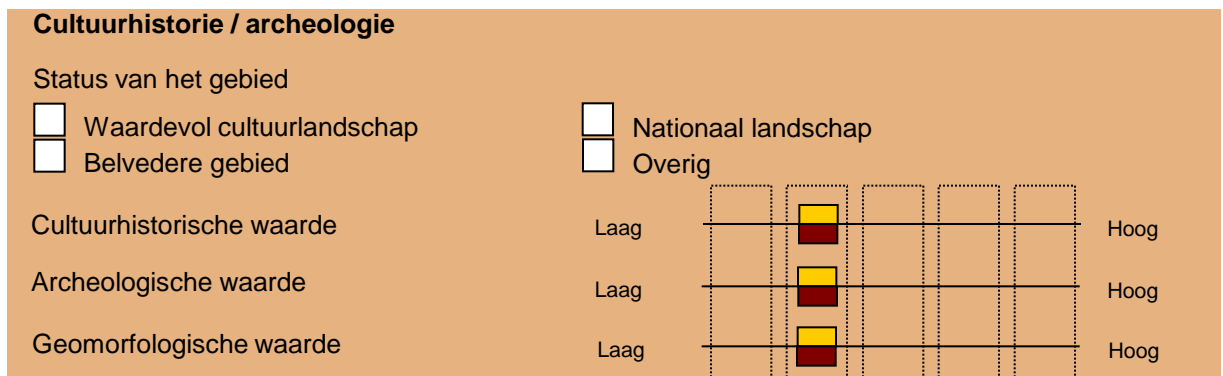
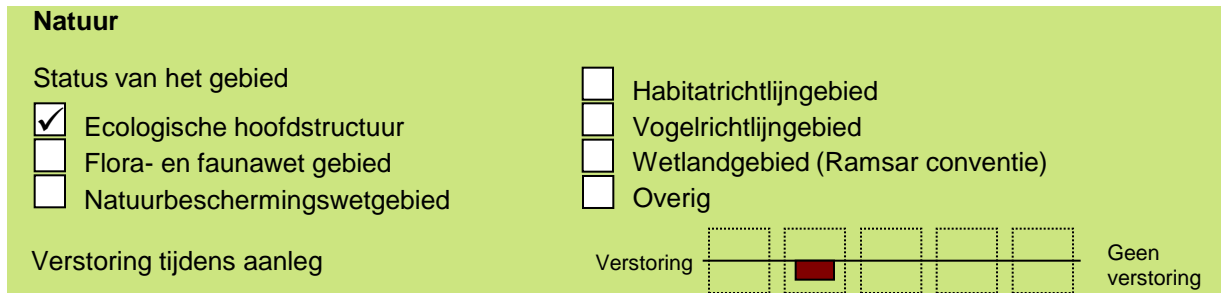
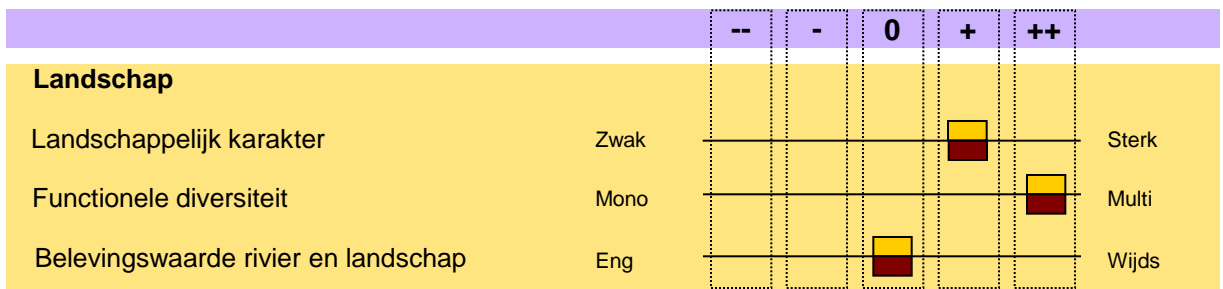


Huidige situatie  
 Situatie na de ingreep



## **4.10 Oude Maas**

## 4.10.1 Milieutoetsing traject Zwijndrecht - Hoogvliet, dijkringgebied 17 (IJsselmonde)



Huidige situatie  
 Situatie na de ingreep



## 4.10.2 Milieutoetsing traject Eiland van Dordrecht (zuid), dijkringgebied 22 (Grote Waard)

		--	-	0	+	++	
<b>Landschap</b>							
Landschappelijk karakter	Zwak						Sterk
Functionele diversiteit	Mono						Multi
Belevingswaarde rivier en landschap	Eng						Wijds

		--	-	0	+	++	
<b>Natuur</b>							
Status van het gebied							
Ecologische hoofdstructuur							
Flora- en faunawet gebied							
Natuurbeschermingswetgebied							
	Habitatrichtlijngebied						
	Vogelrichtlijngebied						
	Wetlandgebied (Ramsar conventie)						
	Overig						
Verstoring tijdens aanleg	Verstoring						Geen verstoring

		--	-	0	+	++	
<b>Cultuurhistorie / archeologie</b>							
Status van het gebied							
Waardevol cultuurlandschap							
Belvedere gebied							
	Nationaal landschap						
	Overig						
Cultuurhistorische waarde	Laag						Hoog
Archeologische waarde	Laag						Hoog
Geomorfologische waarde	Laag						Hoog

		--	-	0	+	++	
<b>Sociaal-economische aspecten</b>							
Aanwezigheid industrie en bedrijvigheid	Laag						Hoog
Woonkwaliteit	Laag						Hoog
Gebruikswaarde	Laag						Hoog
Hinder tijdens de aanleg	Hinder						Geen hinder

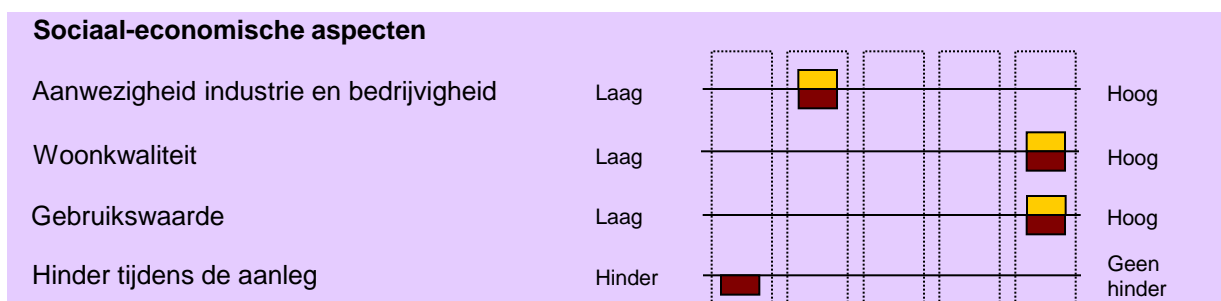
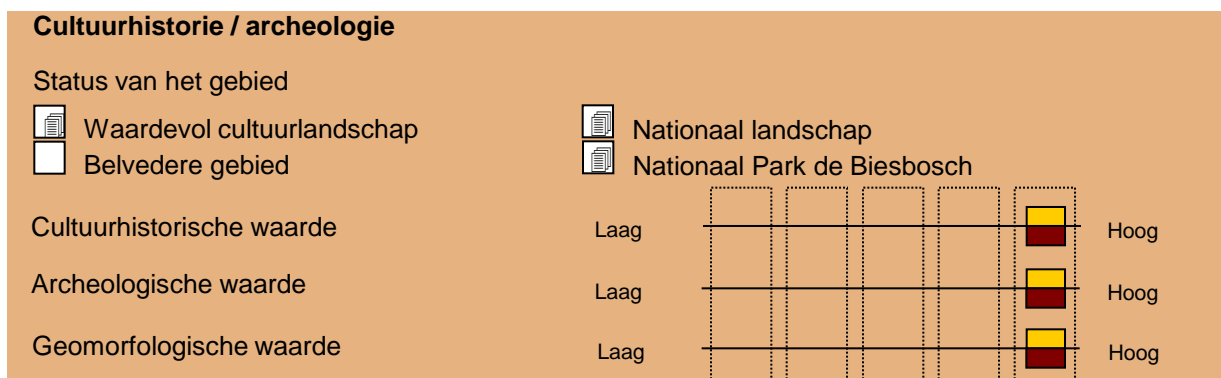
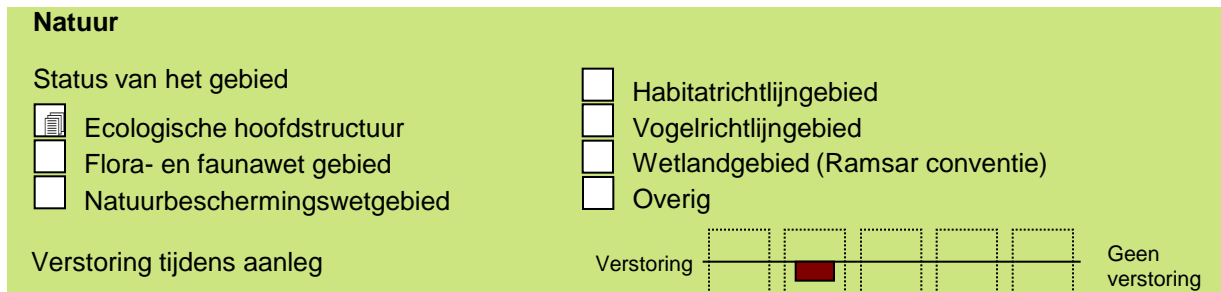
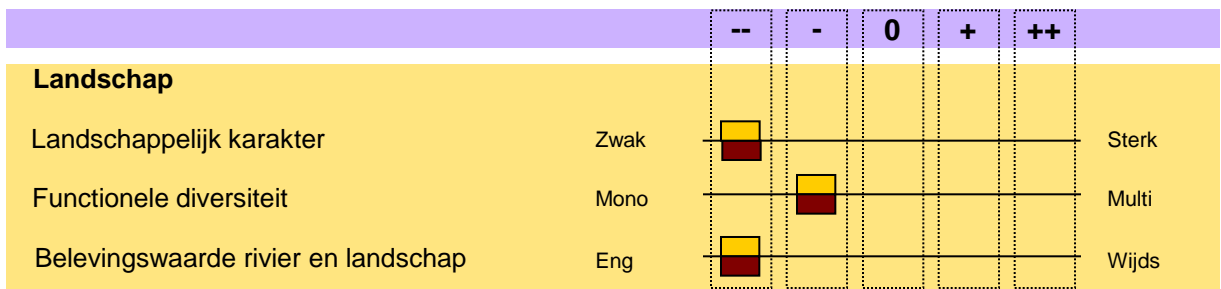
		--	-	0	+	++	
<b>Toekomstvastheid van de voorgestelde maatregel</b>							
Toekomstwaarde ('no regret')	Laag						Hoog

		--	-	0	+	++	
<b>Landbouw</b>							
Gebruiksmogelijkheden	Laag						Hoog

		--	-	0	+	++	
<b>Recreatie</b>							
Aanwezigheid recreatieve voorzieningen	Geen						Veel

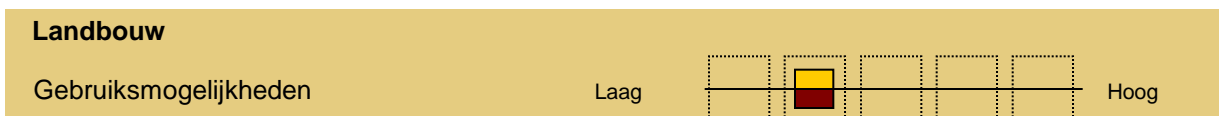
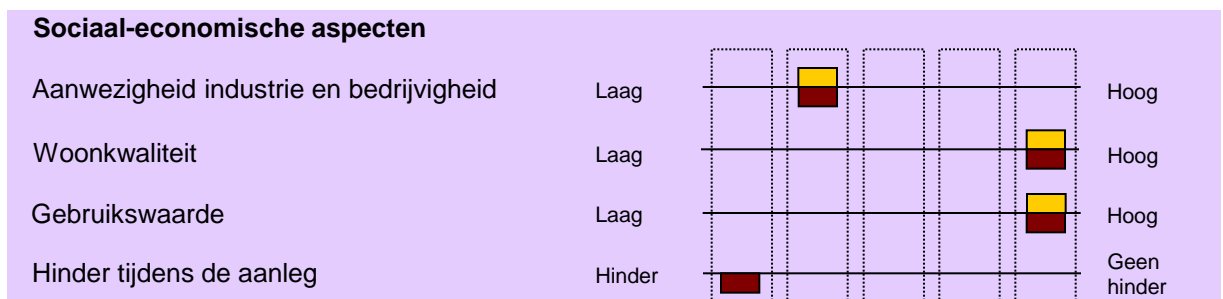
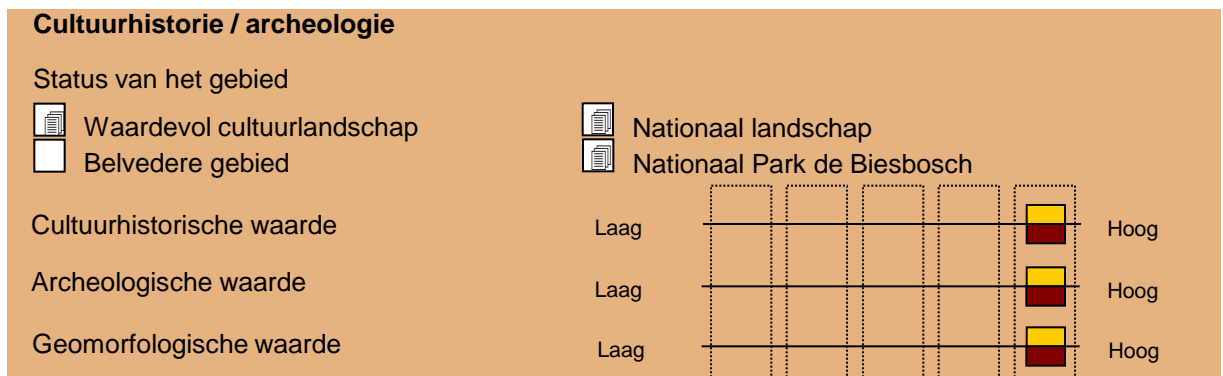
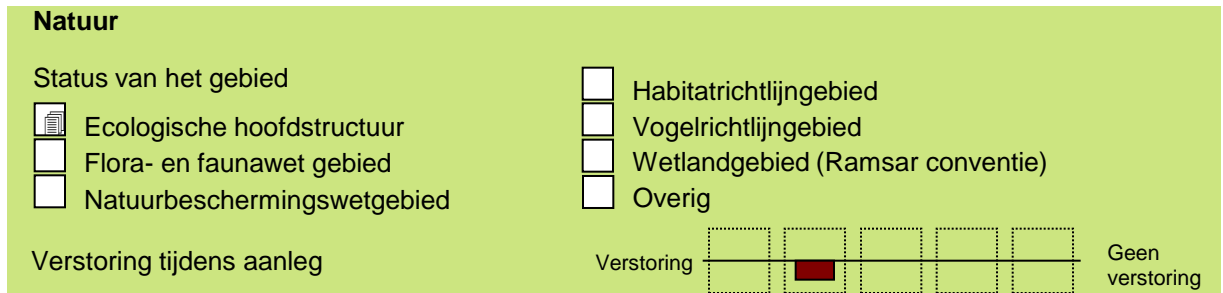
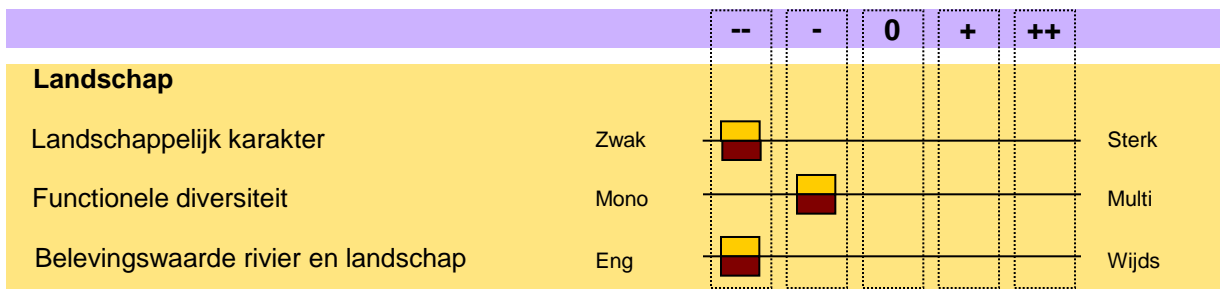
Huidige situatie  
 Situatie na de ingreep

### 4.10.3 Milieutoetsing traject Hoekse Waard (noord-west), dijkringgebied 21 (Grote Waard)



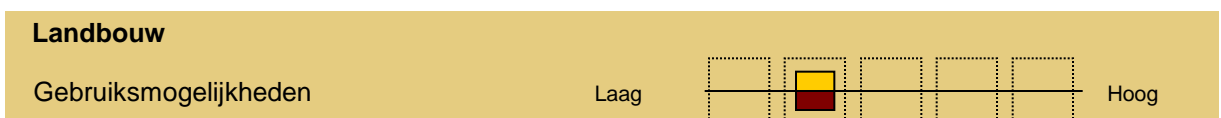
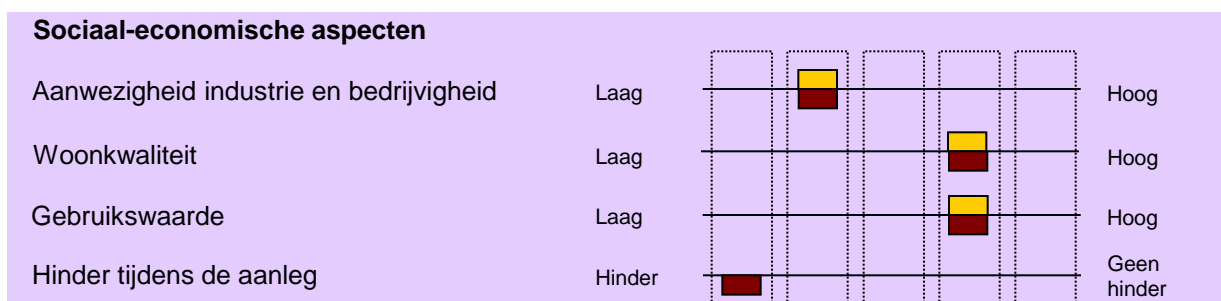
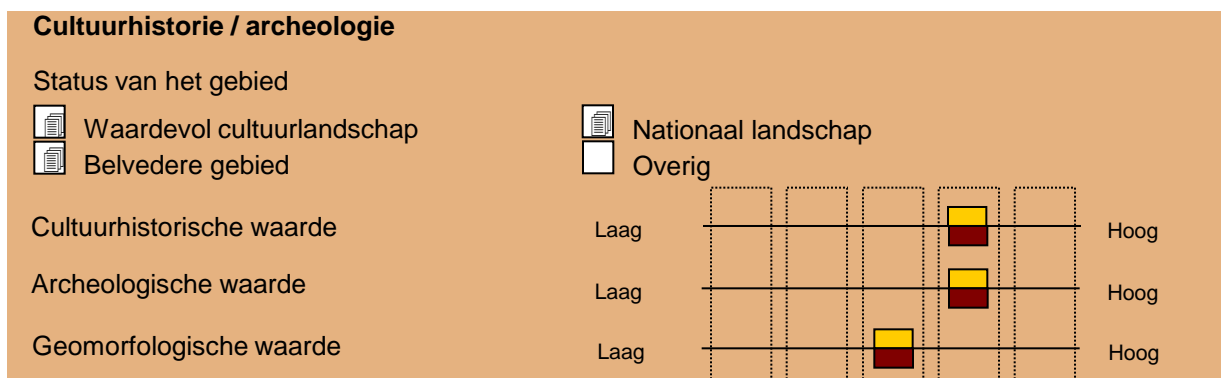
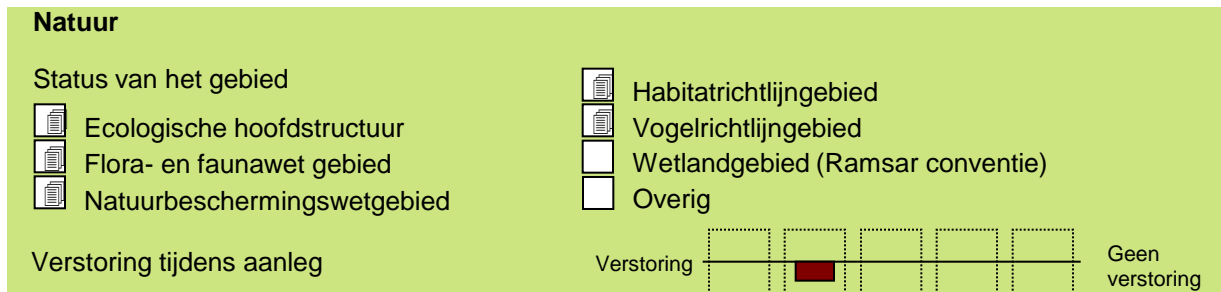
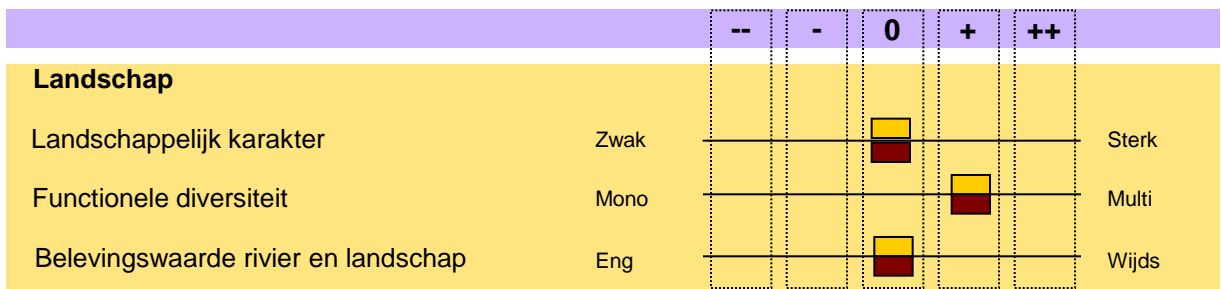
Huidige situatie  
 Situatie na de ingreep

### 4.10.3 Milieutoetsing traject Hoekse Waard (zuid-oost), dijkringgebied 21 (Grote Waard)



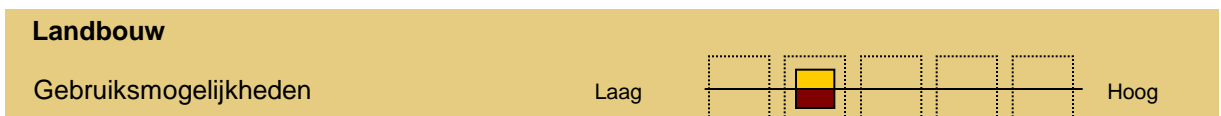
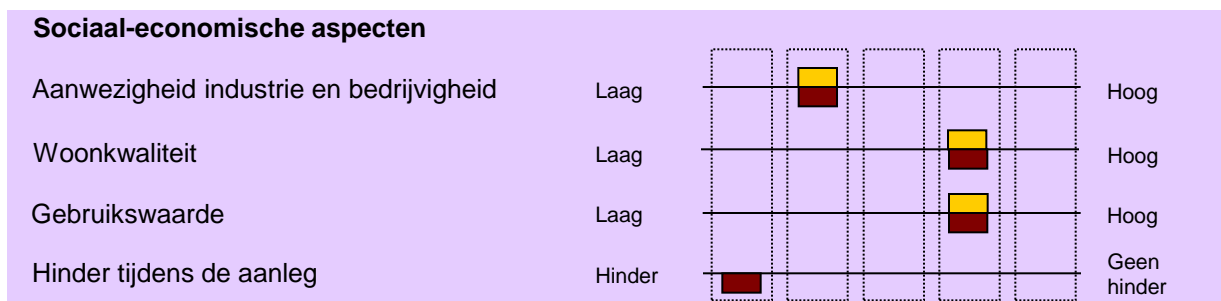
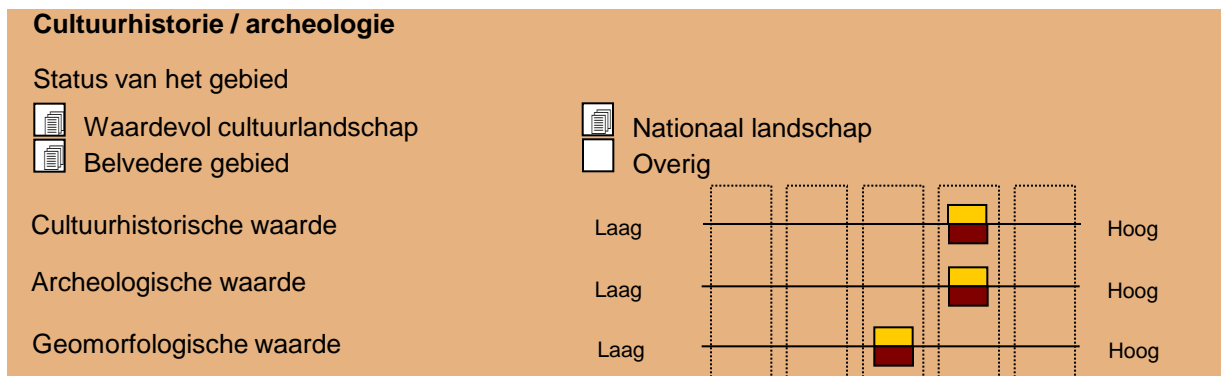
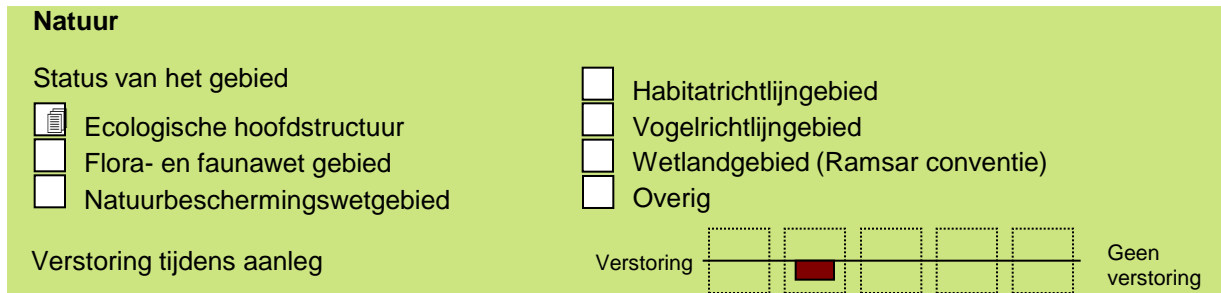
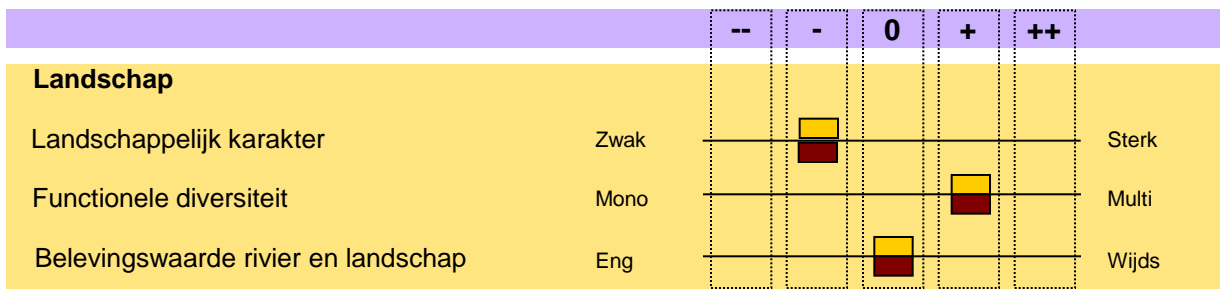
Huidige situatie  
 Situatie na de ingreep

#### 4.10.4 Milieutoetsing traject Haringvlietsluizen - Beninger Slikken, dijkkringgebied 20 (De Brielse Dijkring)



Huidige situatie  
 Situatie na de ingreep

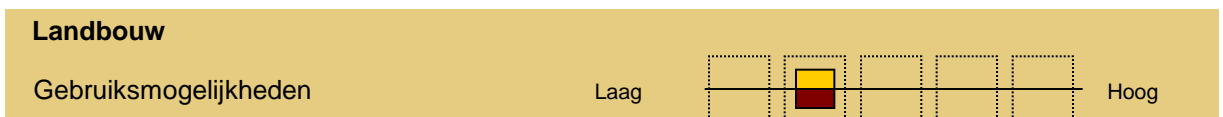
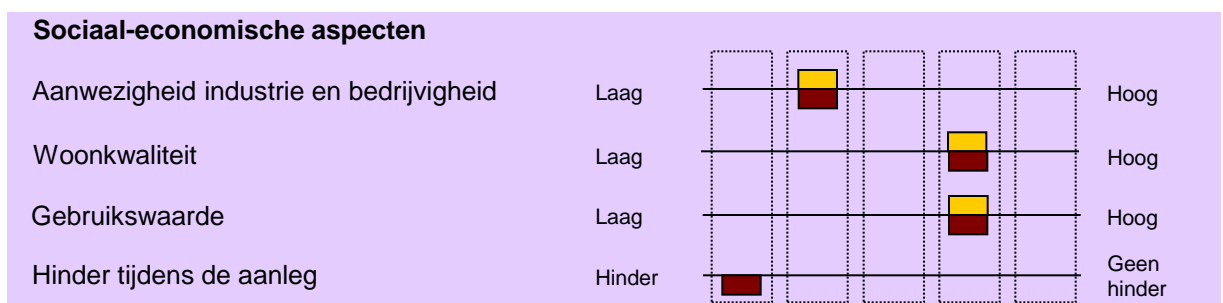
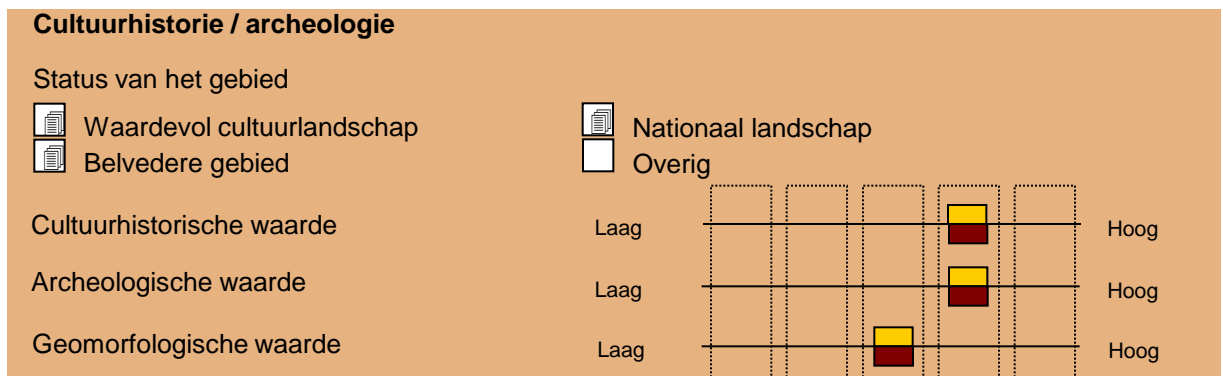
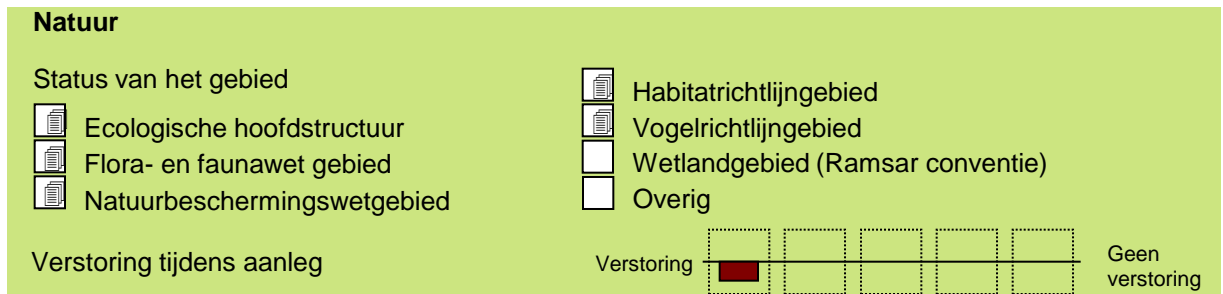
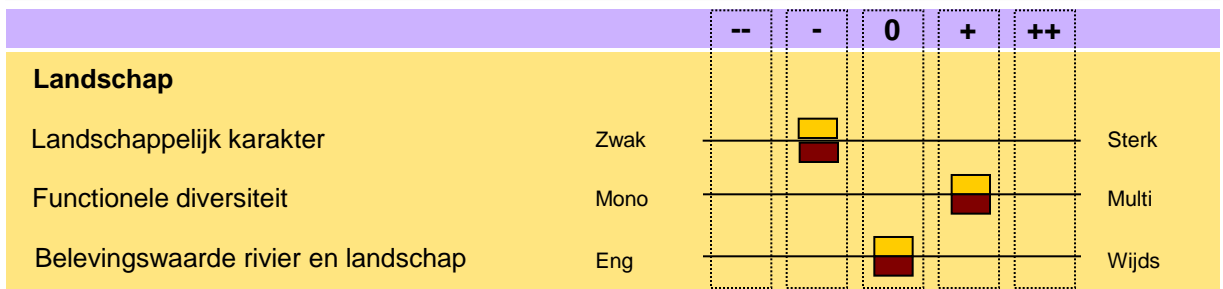
#### 4.10.5 Milieutoetsing traject Beninger Slikken - Beerenplaat, dijkkringgebied 20 (De Brielse Dijkkring)



Huidige situatie  
 Situatie na de ingreep



#### 4.10.6 Milieutoetsing traject Beerenplaat - Westvoorne, dijkkringgebied 20 (De Brielse Dijkkring)



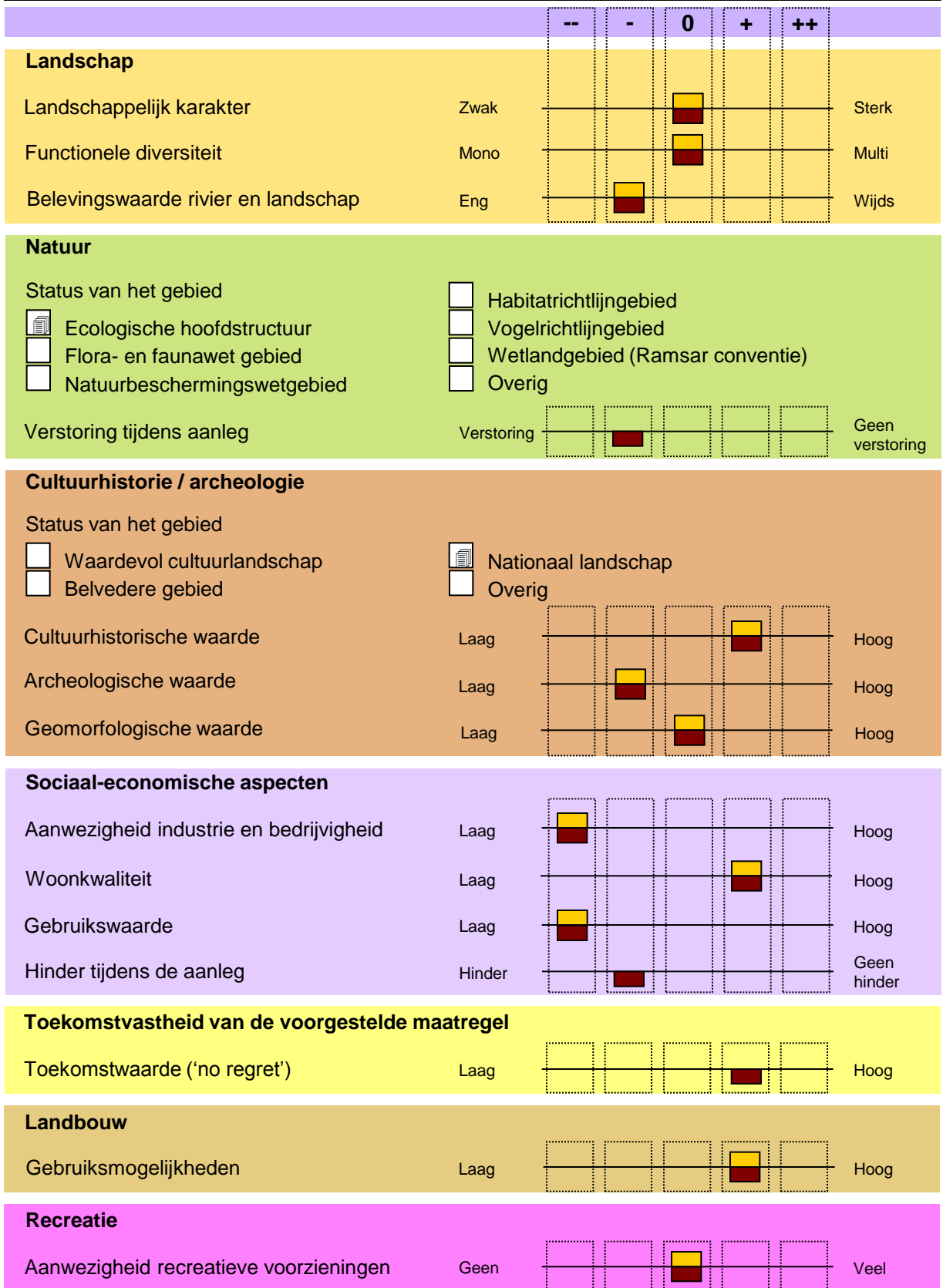
Huidige situatie  
 Situatie na de ingreep

## **4.11 Maas**

(Geen effecten)

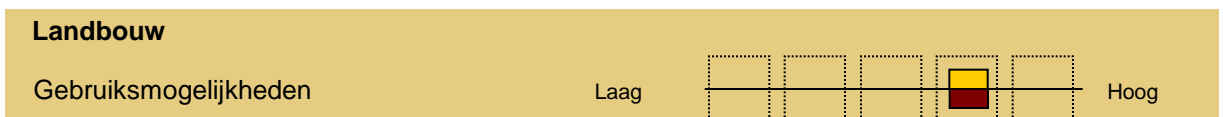
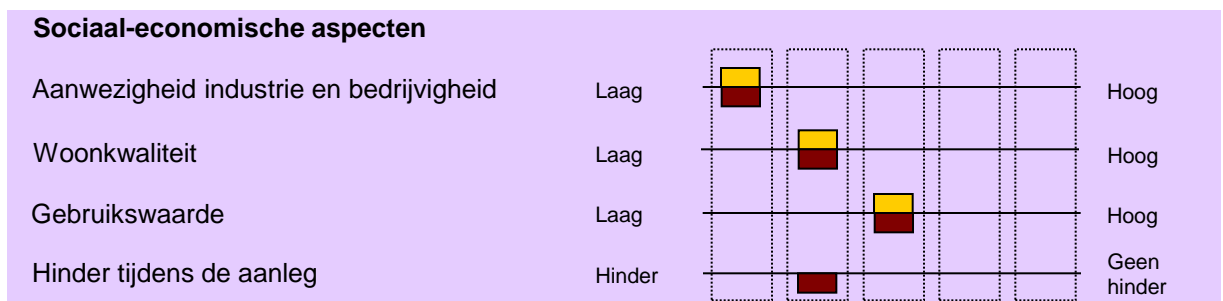
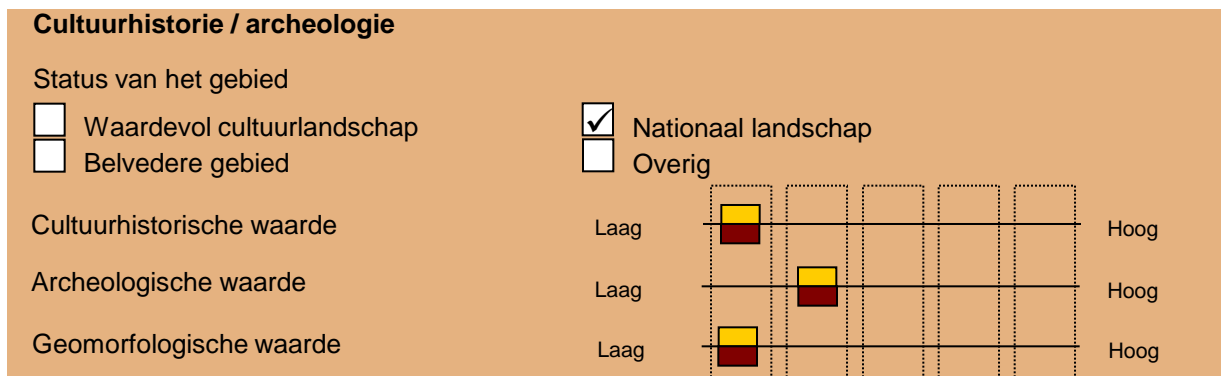
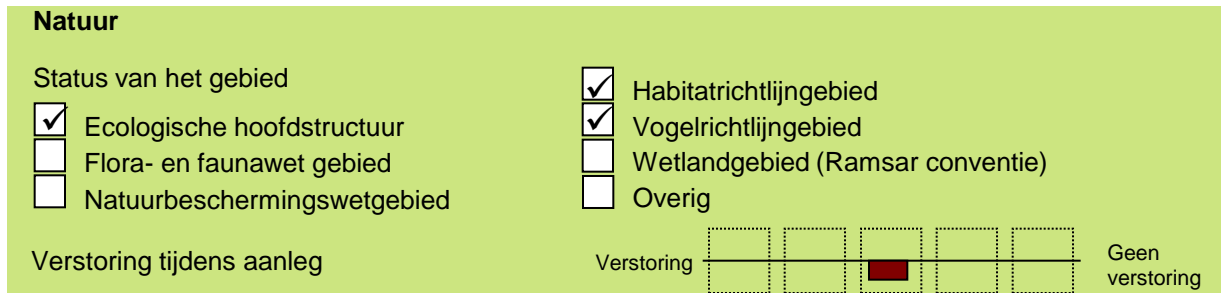
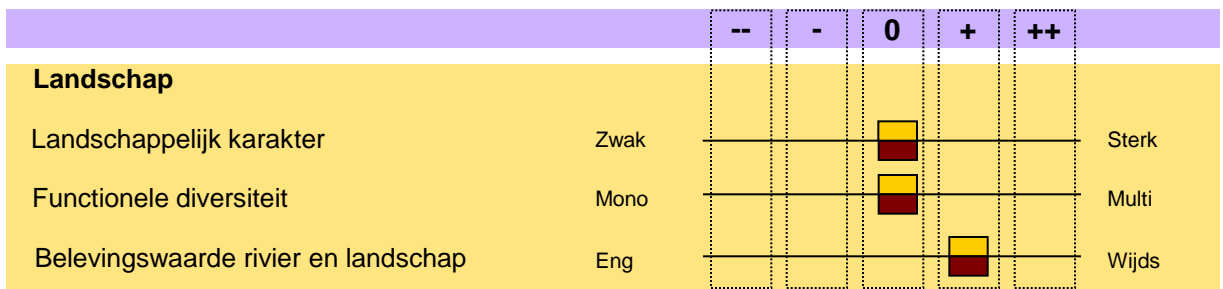
## **4.12 Bergsche Maas / Haringvliet**

## 4.12.1 Milieutoetsing traject Groenendaal - Afwateringskanaal, dijkringgebied 36 (De Maaskant)



Huidige situatie  
 Situatie na de ingreep

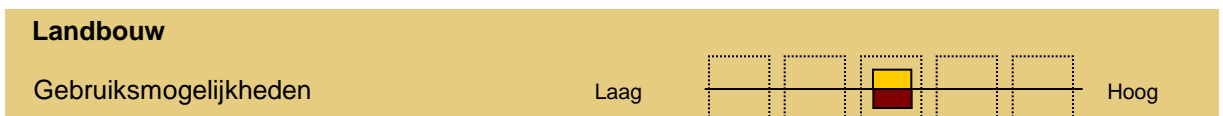
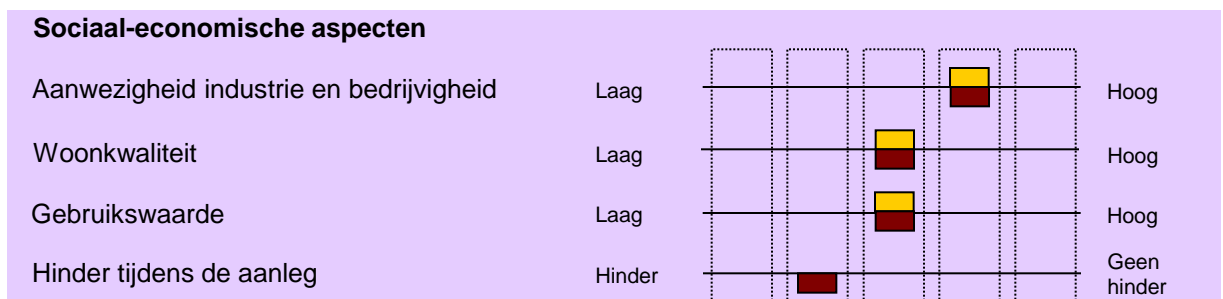
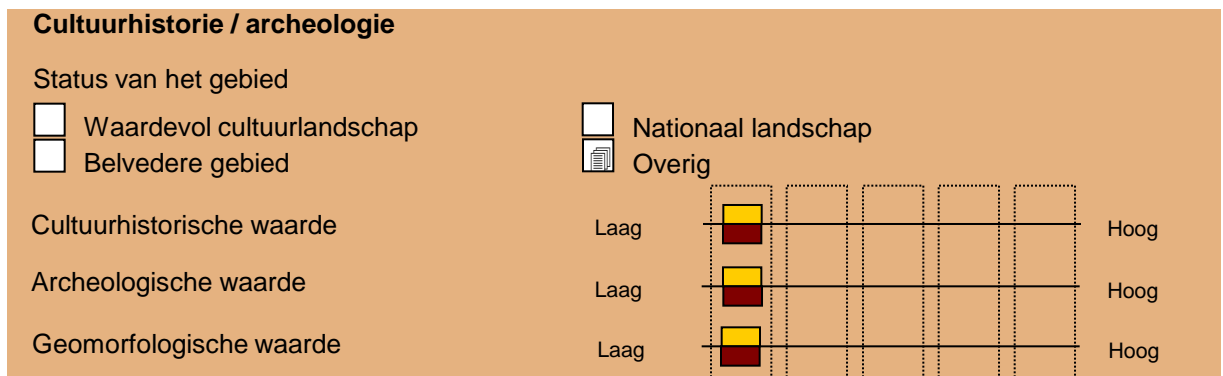
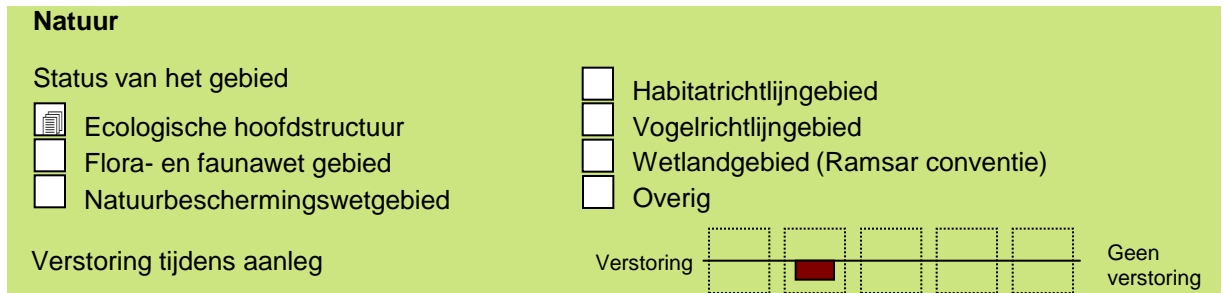
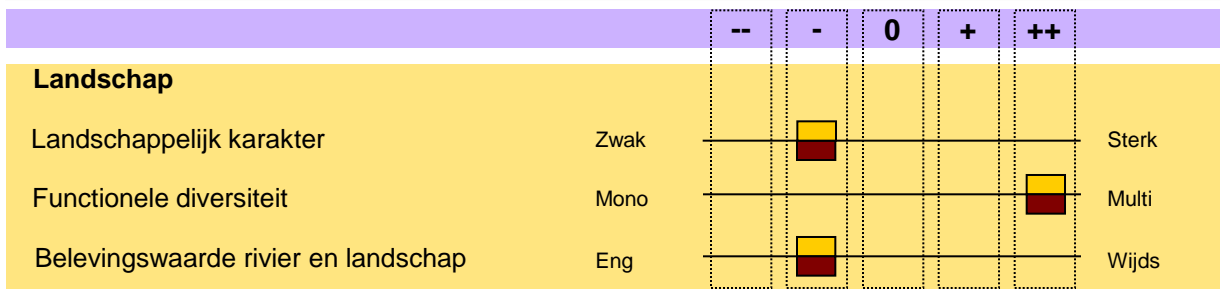
**4.12.2, 4.12.3 en 4.12.6 Milieutoetsing traject Bergsche Maas en Biesbosch, dijkringgebieden 23 en 24 (Alm en Biesbosch)**



Huidige situatie  
 Situatie na de ingreep

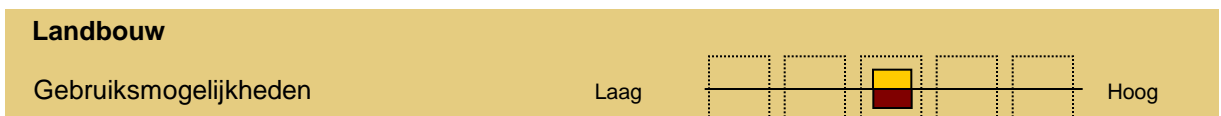
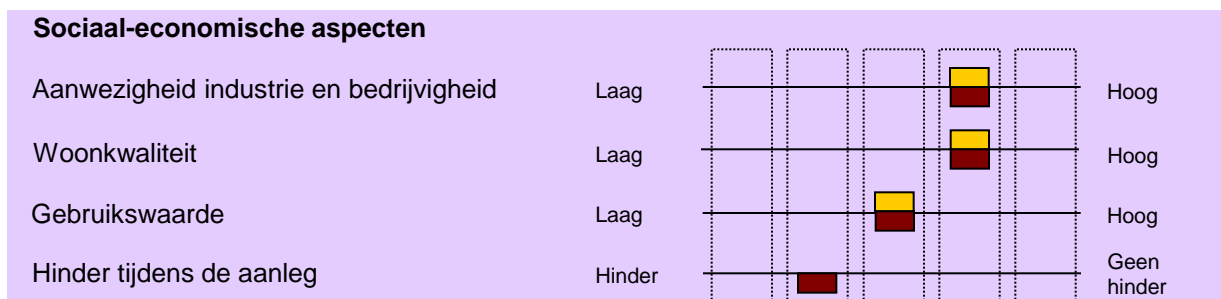
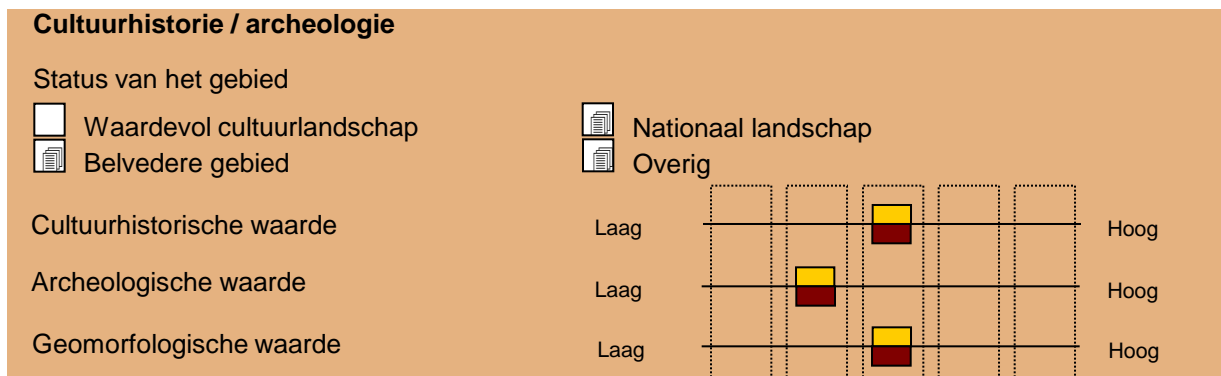
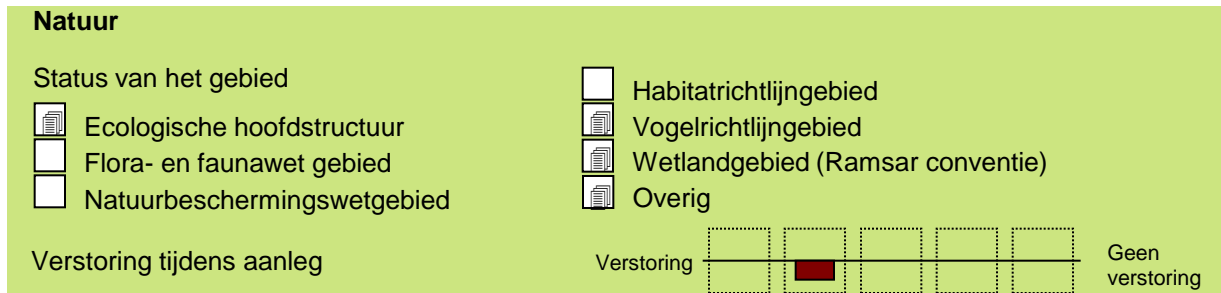
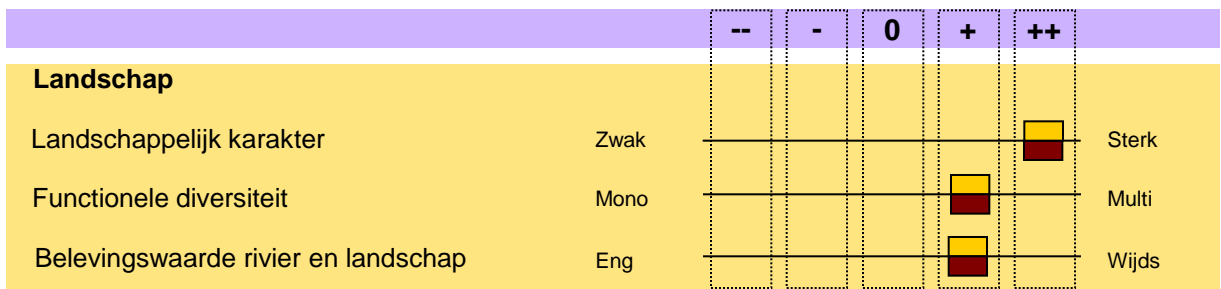


## 4.12.5 Milieutoetsing traject Oosterhout - Geertruidenberg, dijkringgebieden 35 en 34-a (West-Brabant)



Huidige situatie  
 Situatie na de ingreep

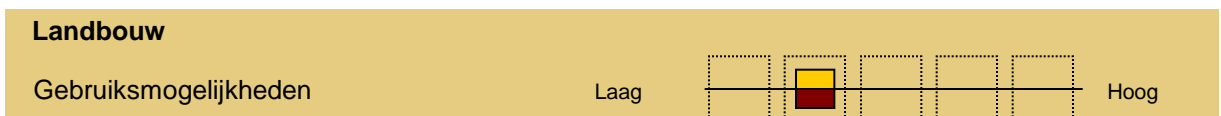
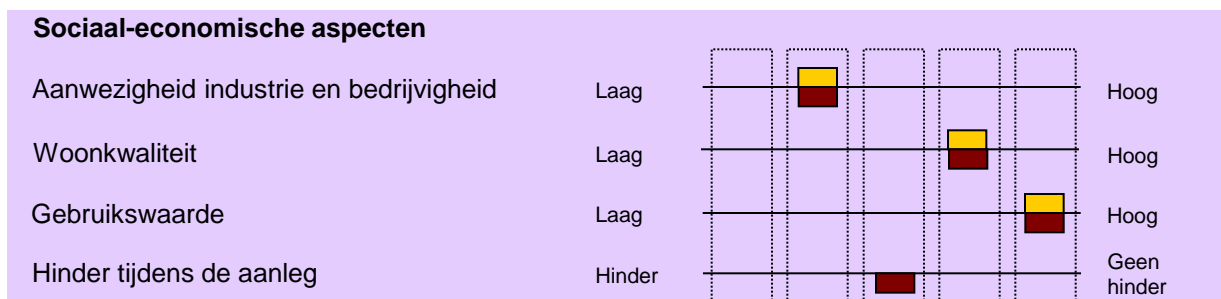
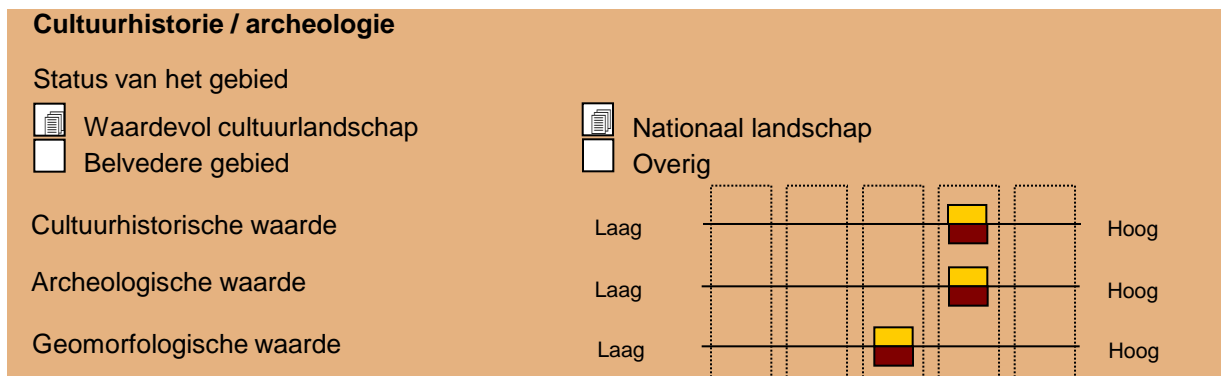
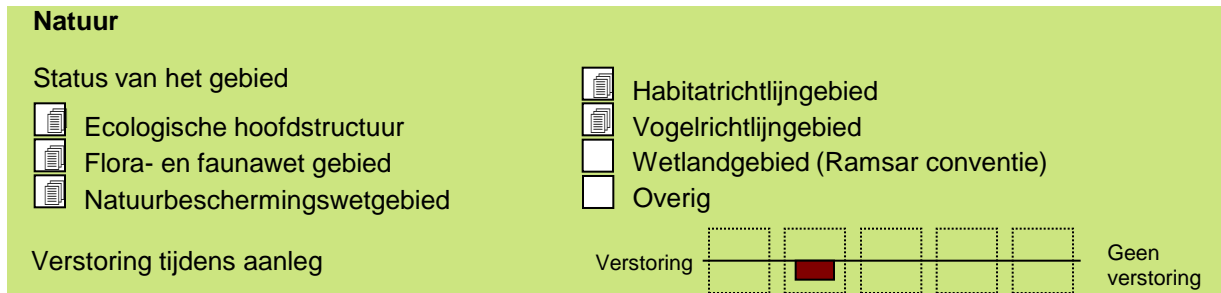
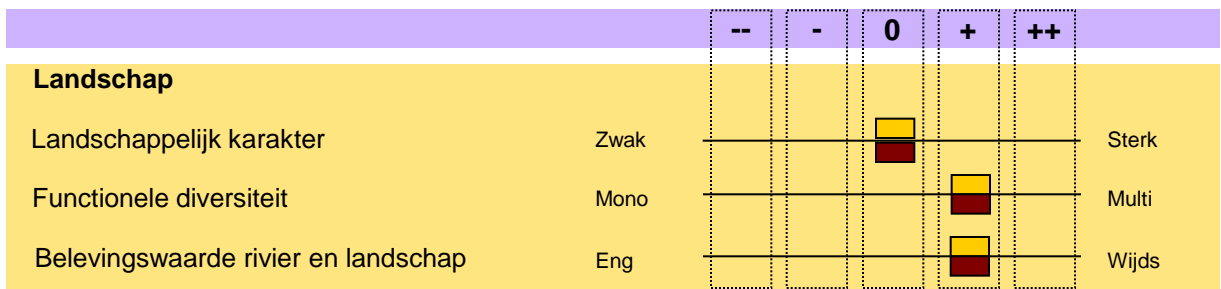
## 4.12.7 Milieutoetsing traject Geertruidenberg - Willemstad, dijkkringgebied 34 (West-Brabant)



Huidige situatie  
 Situatie na de ingreep



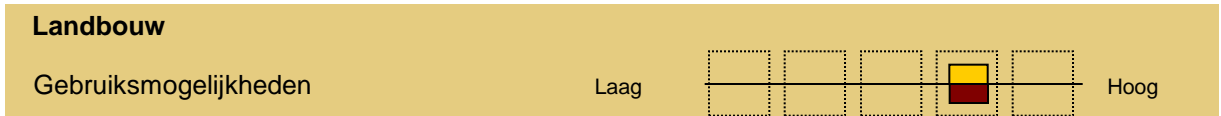
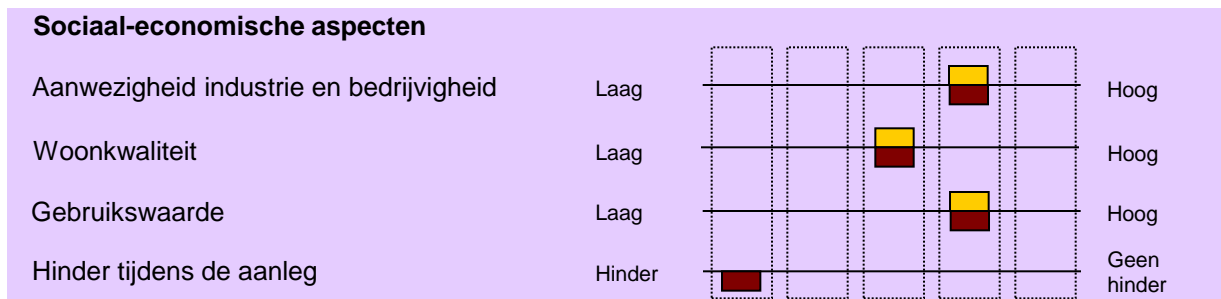
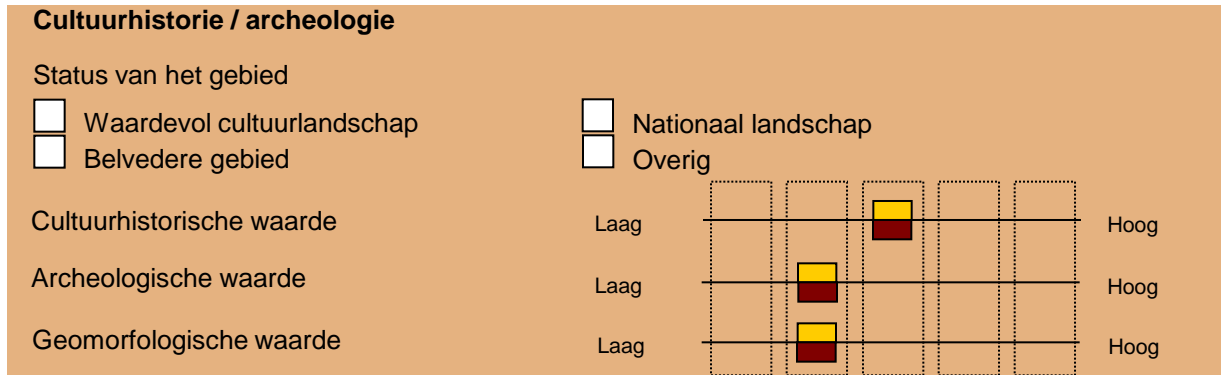
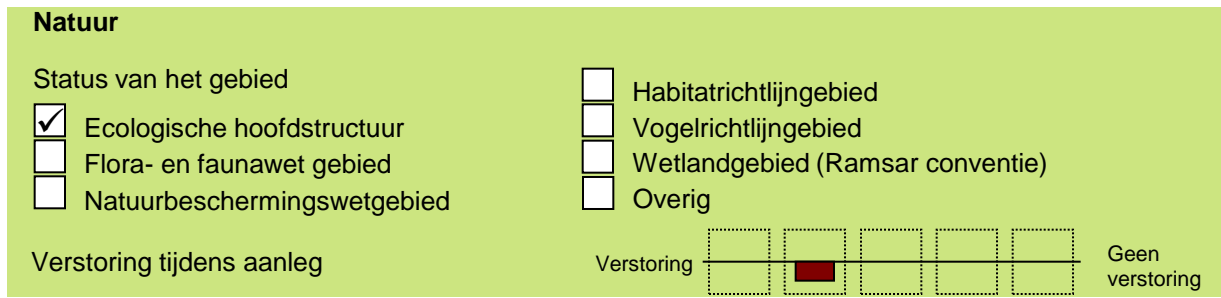
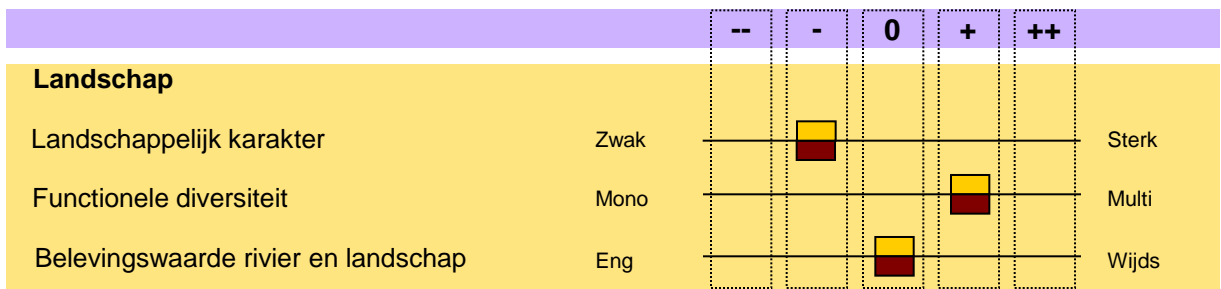
#### 4.12.8 Milieutoetsing traject Stellendam - De Bommel, dijkringgebied 25 (Goeree Overflakkee)



Huidige situatie  
 Situatie na de ingreep

## **4.13 Noord**

### 4.13.2 Milieutoetsing traject Ridderkerk - Zwijndrecht, dijkringgebied 17 (IJsselmonde)



Huidige situatie  
 Situatie na de ingreep

## **4.14 Nieuwe Maas**

(Geen effecten)

## **4.15 Dordtse Kil**

(Geen effecten)

## **4.16 Nieuwe Waterweg**

## 4.16.2 Milieutoetsing traject Rozenburg, dijkringgebied 19 (De Brielse Dijkring)

		--	-	0	+	++	
<b>Landschap</b>							
Landschappelijk karakter	Zwak						Sterk
Functionele diversiteit	Mono						Multi
Belevingswaarde rivier en landschap	Eng						Wijds

<b>Natuur</b>							
Status van het gebied							
Ecologische hoofdstructuur Flora- en faunawet gebied Natuurbeschermingswetgebied							
Verstoring tijdens aanleg	Verstoring						Geen verstoring

<b>Cultuurhistorie / archeologie</b>							
Status van het gebied							
Waardevol cultuurlandschap Belvedere gebied							
Cultuurhistorische waarde	Laag						Hoog
Archeologische waarde	Laag						Hoog
Geomorfologische waarde	Laag						Hoog

<b>Sociaal-economische aspecten</b>							
Aanwezigheid industrie en bedrijvigheid	Laag						Hoog
Woonkwaliteit	Laag						Hoog
Gebruikswaarde	Laag						Hoog
Hinder tijdens de aanleg	Hinder						Geen hinder

<b>Toekomstvastheid van de voorgestelde maatregel</b>							
Toekomstwaarde ('no regret')	Laag						Hoog

<b>Landbouw</b>							
Gebruiksmogelijkheden	Laag						Hoog

<b>Recreatie</b>							
Aanwezigheid recreatieve voorzieningen	Geen						Veel

Huidige situatie  
 Situatie na de ingreep