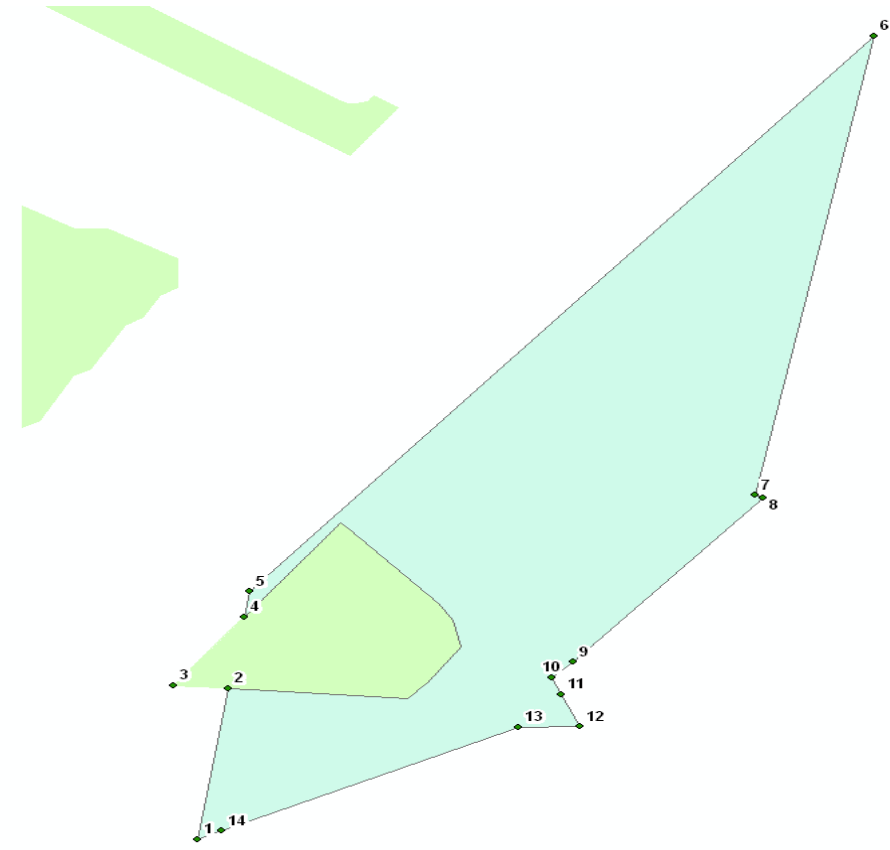
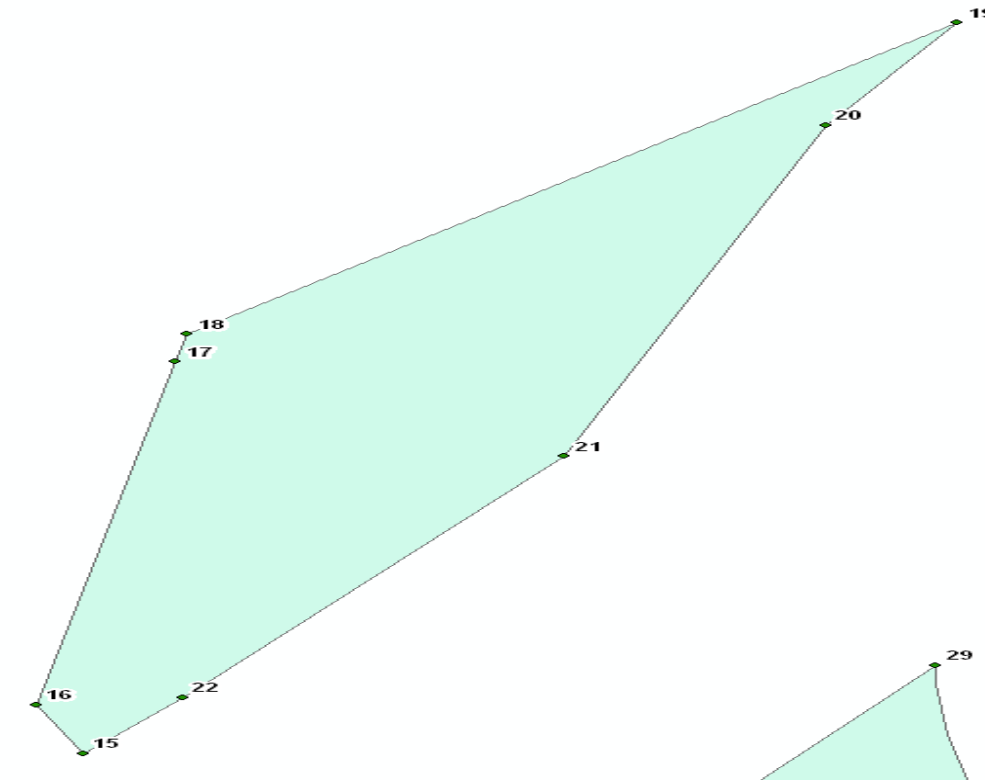


Ontwerp-Rijksstructuurvisie Windenergie op Zee
 Coördinaten gebieden Hollandse Kust (HK) en Ten Noorden van de Waddeneilanden (TNW)

Hoekpunt	Geografische coördinaten ETRS89		UTM ETRS89, zone 31	
	Gr. dec. Min. NB	Gr. dec. Min. OL	Easting	Northing
1	52° 28.852' N	003° 31.693' E	535872,15	5814654,02
2	52° 32.816' N	003° 32.758' E	537022,33	5822012,46
3	52° 32.909' N	003° 30.969' E	534999,31	5822170,16
4	52° 34.705' N	003° 33.267' E	537570,32	5825518,31
5	52° 35.362' N	003° 33.444' E	537761,09	5826738,78
6	52° 49.851' N	003° 53.769' E	560374,98	5853830,38
7	52° 37.802' N	003° 49.733' E	556100,77	5831438,07
8	52° 37.732' N	003° 49.965' E	556364,07	5831312,20
9	52° 33.453' N	003° 43.812' E	549503,35	5823303,32
10	52° 33.051' N	003° 43.121' E	548730,05	5822551,64
11	52° 32.612' N	003° 43.411' E	549065,82	5821741,05
12	52° 31.755' N	003° 43.977' E	549721,78	5820157,49
13	52° 31.750' N	003° 42.009' E	547496,55	5820125,87
14	52° 29.069' N	003° 32.464' E	536741,76	5815063,36



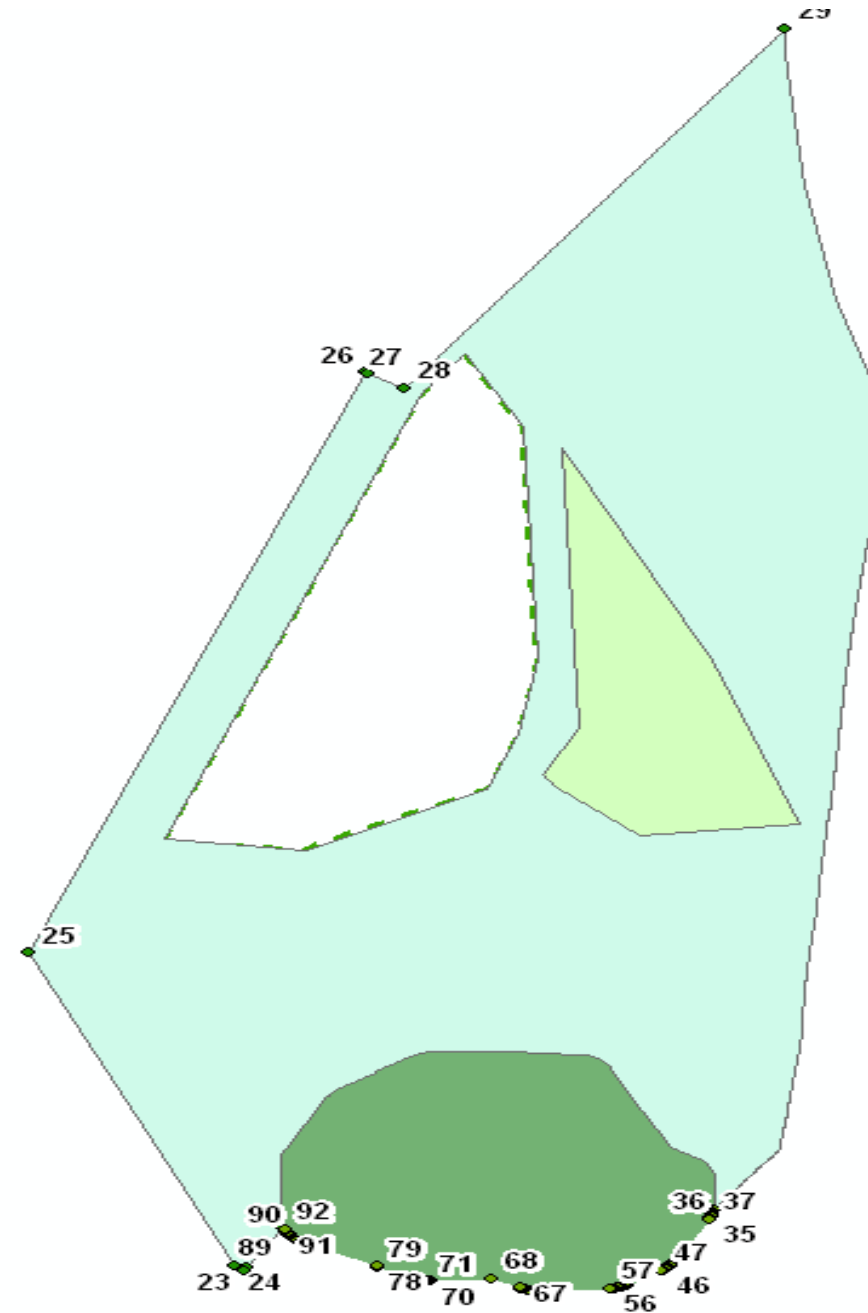
Hoekpunt	Geografische coördinaten ETRS89		UTM ETRS89, zone 31	
	Gr. dec. Min. NB	Gr. dec. Min. OL	Easting	Northing
15	52° 45.449' N	004° 01.060' E	568677,58	5845778,96
16	52° 46.648' N	004° 00.208' E	567687,89	5847988,16
17	52° 55.005' N	004° 03.048' E	570653,90	5863526,92
18	52° 55.681' N	004° 03.278' E	570893,72	5864783,31
19	53° 03.134' N	004° 18.133' E	587284,63	5878874,13
20	53° 00.663' N	004° 15.558' E	584488,39	5874241,53
21	52° 52.625' N	004° 10.360' E	578920,10	5859241,61
22	52° 46.801' N	004° 02.981' E	570801,54	5848316,93



Geografische coördinaten ETRS89 UTM ETRS89, zone 31

Ontwerp-Rijksstructuurvisie Windenergie op Zee
 Coördinaten gebieden Hollandse Kust (HK) en Ten Noorden van de Waddeneilanden (TNW)

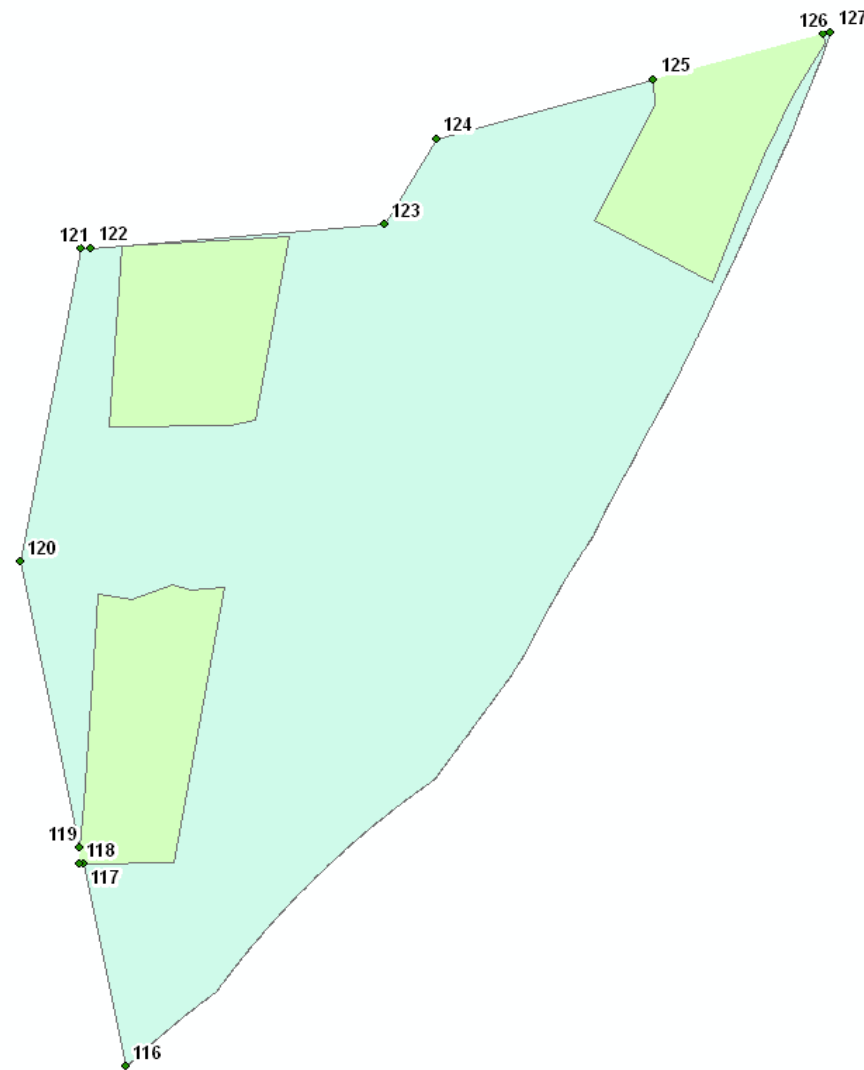
Hoekpunt	Gr. dec. Min. NB	Gr. dec. Min. OL	Easting	Northing
23	52° 34.278' N	004° 10.430' E	579552,95	5825230,70
24	52° 34.324' N	004° 10.313' E	579419,63	5825313,03
25	52° 37.688' N	004° 07.940' E	576641,49	5831507,21
26	52° 43.836' N	004° 12.122' E	581168,40	5842980,21
27	52° 43.821' N	004° 12.165' E	581217,96	5842952,97
28	52° 43.671' N	004° 12.597' E	581708,48	5842683,38
29	52° 47.454' N	004° 17.252' E	586821,54	5849786,65
30	52° 34.868' N	004° 16.032' E	585861,62	5826431,72
31	52° 34.858' N	004° 16.030' E	585859,66	5826411,86
32	52° 34.840' N	004° 16.025' E	585854,33	5826379,58
33	52° 34.823' N	004° 16.018' E	585846,91	5826347,71
34	52° 34.806' N	004° 16.009' E	585837,41	5826316,40
35	52° 34.790' N	004° 15.999' E	585825,88	5826285,78
36	52° 34.774' N	004° 15.986' E	585812,38	5826255,98
37	52° 34.762' N	004° 15.975' E	585800,32	5826233,05
38	52° 34.321' N	004° 15.553' E	585338,32	5825407,05
39	52° 34.318' N	004° 15.550' E	585334,96	5825401,13
40	52° 34.303' N	004° 15.535' E	585317,68	5825373,35
41	52° 34.289' N	004° 15.517' E	585298,62	5825346,75
42	52° 34.275' N	004° 15.498' E	585277,87	5825321,46
43	52° 34.263' N	004° 15.478' E	585255,50	5825297,58
44	52° 34.251' N	004° 15.457' E	585231,62	5825275,21
45	52° 34.240' N	004° 15.434' E	585206,33	5825254,46
46	52° 34.230' N	004° 15.410' E	585179,73	5825235,40
47	52° 34.224' N	004° 15.394' E	585161,86	5825224,00
48	52° 34.074' N	004° 14.974' E	584691,87	5824938,00
49	52° 34.071' N	004° 14.965' E	584681,95	5824932,12
50	52° 34.063' N	004° 14.939' E	584653,10	5824916,70
51	52° 34.056' N	004° 14.913' E	584623,29	5824903,20
52	52° 34.050' N	004° 14.885' E	584592,67	5824891,67
53	52° 34.045' N	004° 14.858' E	584561,36	5824882,17
54	52° 34.041' N	004° 14.829' E	584529,50	5824874,74
55	52° 34.039' N	004° 14.801' E	584497,22	5824869,41
56	52° 34.037' N	004° 14.772' E	584464,65	5824866,21
57	52° 34.037' N	004° 14.761' E	584452,94	5824865,58
58	52° 34.024' N	004° 13.918' E	583500,95	5824825,58
59	52° 34.024' N	004° 13.900' E	583479,96	5824825,14
60	52° 34.025' N	004° 13.871' E	583447,26	5824826,21
61	52° 34.027' N	004° 13.842' E	583414,70	5824829,41
62	52° 34.030' N	004° 13.813' E	583382,41	5824834,74
63	52° 34.035' N	004° 13.785' E	583350,55	5824842,17
64	52° 34.040' N	004° 13.758' E	583319,24	5824851,67
65	52° 34.047' N	004° 13.731' E	583288,62	5824863,20
66	52° 34.054' N	004° 13.705' E	583258,82	5824876,70
67	52° 34.055' N	004° 13.703' E	583256,35	5824877,92
68	52° 34.159' N	004° 13.376' E	582883,92	5825064,14
69	52° 34.140' N	004° 12.651' E	582066,36	5825016,00
70	52° 34.140' N	004° 12.625' E	582036,97	5825015,13
71	52° 34.141' N	004° 12.596' E	582004,27	5825016,21
72	52° 34.143' N	004° 12.568' E	581971,71	5825019,41
73	52° 34.146' N	004° 12.539' E	581939,43	5825024,74
74	52° 34.150' N	004° 12.511' E	581907,56	5825032,17
75	52° 34.156' N	004° 12.484' E	581876,25	5825041,67
76	52° 34.162' N	004° 12.457' E	581845,63	5825053,19
77	52° 34.168' N	004° 12.435' E	581821,40	5825063,99



Ontwerp-Rijksstructuurvisie Windenergie op Zee
 Coördinaten gebieden Hollandse Kust (HK) en Ten Noorden van de Waddeneilanden (TNW)

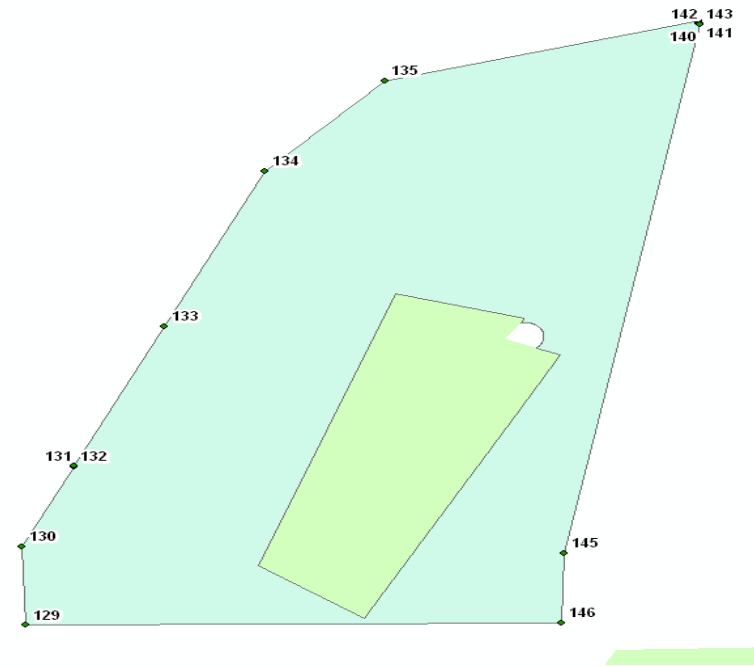
78	52° 34.301' N	004° 12.000' E	581325,41	5825300,99
79	52° 34.301' N	004° 11.999' E	581324,67	5825301,34
80	52° 34.566' N	004° 11.128' E	580332,68	5825777,34
81	52° 34.568' N	004° 11.124' E	580327,84	5825779,69
82	52° 34.576' N	004° 11.099' E	580298,98	5825795,12
83	52° 34.586' N	004° 11.074' E	580271,20	5825812,39
84	52° 34.596' N	004° 11.051' E	580244,60	5825831,45
85	52° 34.608' N	004° 11.029' E	580219,31	5825852,21
86	52° 34.620' N	004° 11.008' E	580195,43	5825874,58
87	52° 34.633' N	004° 10.989' E	580173,06	5825898,46
88	52° 34.647' N	004° 10.971' E	580152,31	5825923,75
89	52° 34.661' N	004° 10.954' E	580133,25	5825950,34
90	52° 34.676' N	004° 10.939' E	580115,97	5825978,13
91	52° 34.692' N	004° 10.926' E	580100,55	5826006,98
92	52° 34.708' N	004° 10.914' E	580087,04	5826036,79
93	52° 34.725' N	004° 10.905' E	580075,62	5826067,14
94	52° 34.303' N	004° 10.457' E	579582,40	5825277,82

Hoekpunt	Geografische coördinaten ETRS89		UTM ETRS89, zone 31	
	Gr. dec. Min. NB	Gr. dec. Min. OL	Easting	Northing
116	52° 12.301' N	003° 57.486' E	565472,24	5784274,65
117	52° 14.998' N	003° 56.665' E	564472,64	5789260,90
118	52° 14.998' N	003° 56.573' E	564367,09	5789259,40
119	52° 15.211' N	003° 56.600' E	564393,59	5789655,22
120	52° 19.017' N	003° 55.439' E	562982,68	5796693,18
121	52° 23.163' N	003° 56.779' E	564404,00	5804398,36
122	52° 23.172' N	003° 56.998' E	564652,65	5804418,87
123	52° 23.429' N	004° 03.109' E	571576,58	5804989,89
124	52° 24.563' N	004° 04.219' E	572804,38	5807111,96
125	52° 25.298' N	004° 08.768' E	577940,00	5808553,79
126	52° 25.869' N	004° 12.310' E	581937,02	5809675,97
127	52° 25.894' N	004° 12.468' E	582115,17	5809725,98

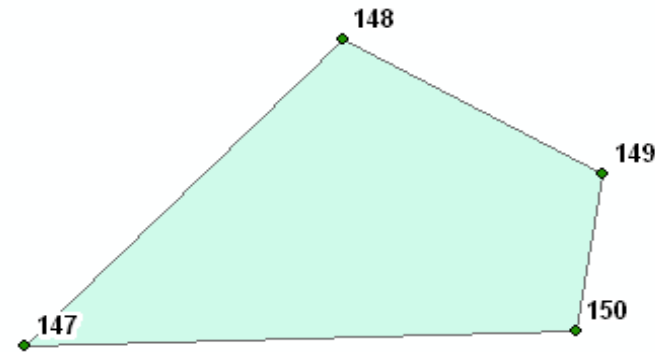


Ontwerp-Rijksstructuurvisie Windenergie op Zee
Coördinaten gebieden Hollandse Kust (HK) en Ten Noorden van de Waddeneilanden (TNW)

Hoekpunt	Geografische coördinaten ETRS89		UTM ETRS89, zone 31	
	Gr. dec. Min. NB	Gr. dec. Min. OL	Easting	Northing
129	52° 12.922' N	003° 29.898' E	534043,76	5785110,10
130	52° 14.417' N	003° 29.829' E	533946,16	5787880,41
131	52° 15.935' N	003° 31.001' E	535260,18	5790703,58
132	52° 15.945' N	003° 31.001' E	535260,18	5790722,53
133	52° 18.598' N	003° 33.057' E	537561,31	5795657,56
134	52° 21.542' N	003° 35.344' E	540115,45	5801135,20
135	52° 23.244' N	003° 38.045' E	543153,75	5804315,81
136	52° 24.344' N	003° 45.089' E	551121,28	5806431,78
137	52° 24.334' N	003° 45.092' E	551124,69	5806413,66
138	52° 24.324' N	003° 45.095' E	551128,77	5806395,68
139	52° 24.315' N	003° 45.099' E	551133,51	5806377,87
140	52° 24.305' N	003° 45.104' E	551138,90	5806360,24
141	52° 24.296' N	003° 45.109' E	551144,94	5806342,82
142	52° 24.286' N	003° 45.114' E	551151,62	5806325,63
143	52° 24.277' N	003° 45.121' E	551158,93	5806308,70
144	52° 24.268' N	003° 45.128' E	551166,85	5806292,06
145	52° 14.235' N	003° 41.926' E	547716,35	5787656,24
146	52° 12.907' N	003° 41.856' E	547660,71	5785193,77



Hoekpunt	Geografische coördinaten ETRS89		UTM ETRS89, zone 31	
	Gr. dec. Min. NB	Gr. dec. Min. OL	Easting	Northing
147	52° 06.289' N	003° 11.671' E	513322,41	5772713,65
148	52° 09.217' N	003° 16.236' E	518512,95	5778158,53
149	52° 07.910' N	003° 19.971' E	522783,01	5775753,33
150	52° 06.408' N	003° 19.578' E	522347,58	5772967,62



Hoekpunt	Geografische coördinaten ETRS89		UTM ETRS89, zone 31	
	Gr. dec. Min. NB	Gr. dec. Min. OL	Easting	Northing
151	54° 00.329' N	005° 13.776' E	646118,36	5986432,89
152	54° 03.131' N	005° 49.132' E	684521,10	5993004,30
153	54° 03.375' N	005° 48.830' E	684173,29	5993442,91
154	54° 03.841' N	005° 54.465' E	690283,25	5994554,90
155	54° 04.499' N	006° 03.274' E	699836,19	5996179,89
156	54° 00.230' N	006° 05.718' E	702846,16	5988382,94
157	54° 00.275' N	005° 56.523' E	692803,23	5988037,94
158	54° 00.290' N	005° 52.652' E	688574,73	5987892,35
159	54° 00.327' N	005° 39.290' E	673980,76	5987390,68

