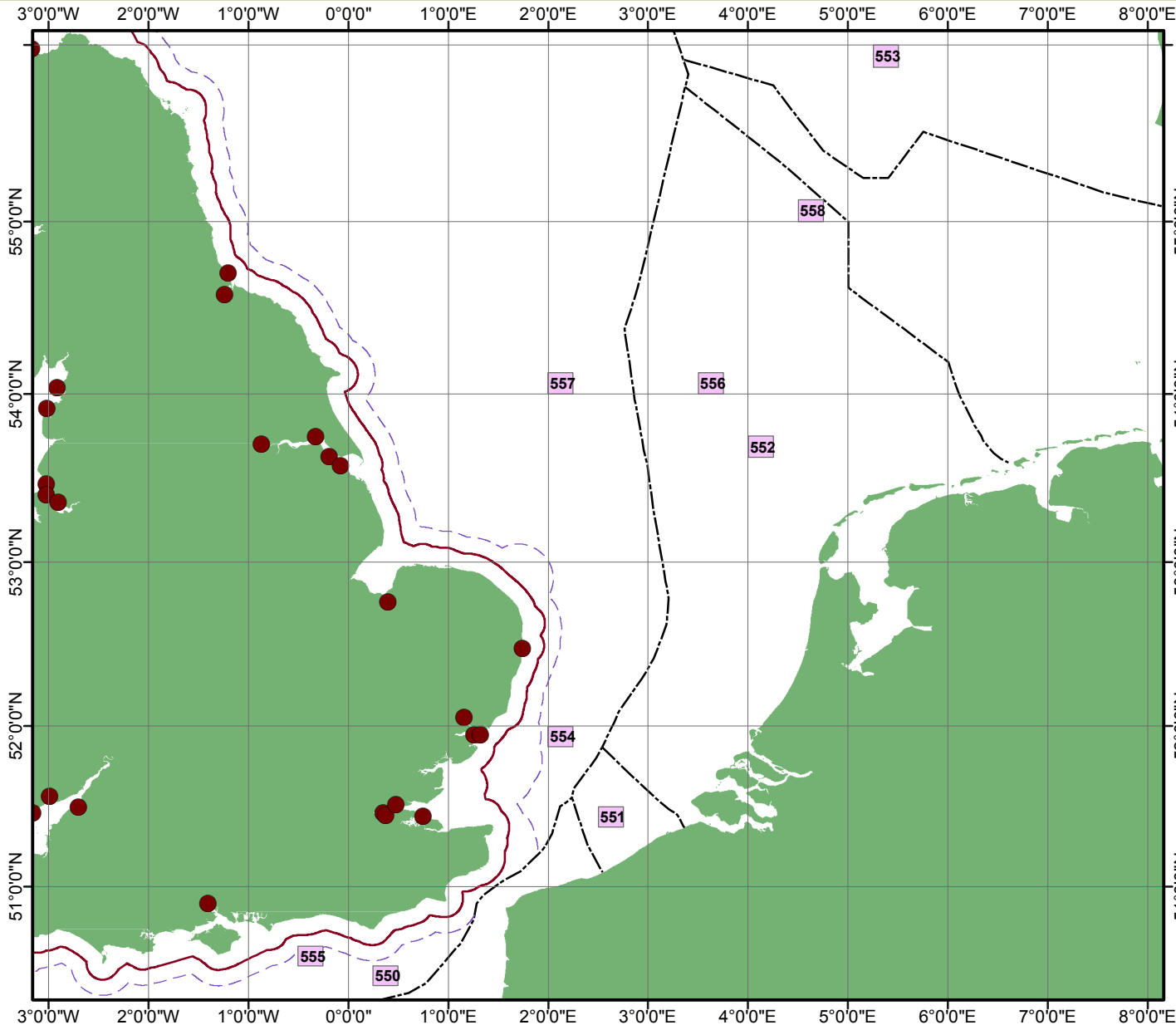









Real Time Closures: April 2015



24th March 2015. Map produced using the WGS84 Mercator Coordinate Reference System.



-  MMO real time closures
-  6 Nautical Mile Limit, 1983 baseline (UKHO)
-  12 Nautical Mile Limit (UKHO)
-  UK Major Ports (UKMPG)
-  World Exclusive Economic Zones (VLIZ)

Coordinates

This map is for illustrative purposes only. Coordinates for RTCs can be found at <https://www.gov.uk/government/collections/closed-fishing-areas-in-english-waters>

For further advice please contact:
 Marine Management Organisation
 Effort Management
 Tel: 0207 238 4738
 Email: RTC@marinemanagement.org.uk

UKHO Law of the Sea data © Crown copyright and database right. VLIZ (2014). Maritime Boundaries Geodatabase, version 8. Available online at www.vliz.be/vmdcdata/marbound.

NOT TO BE USED FOR NAVIGATION.